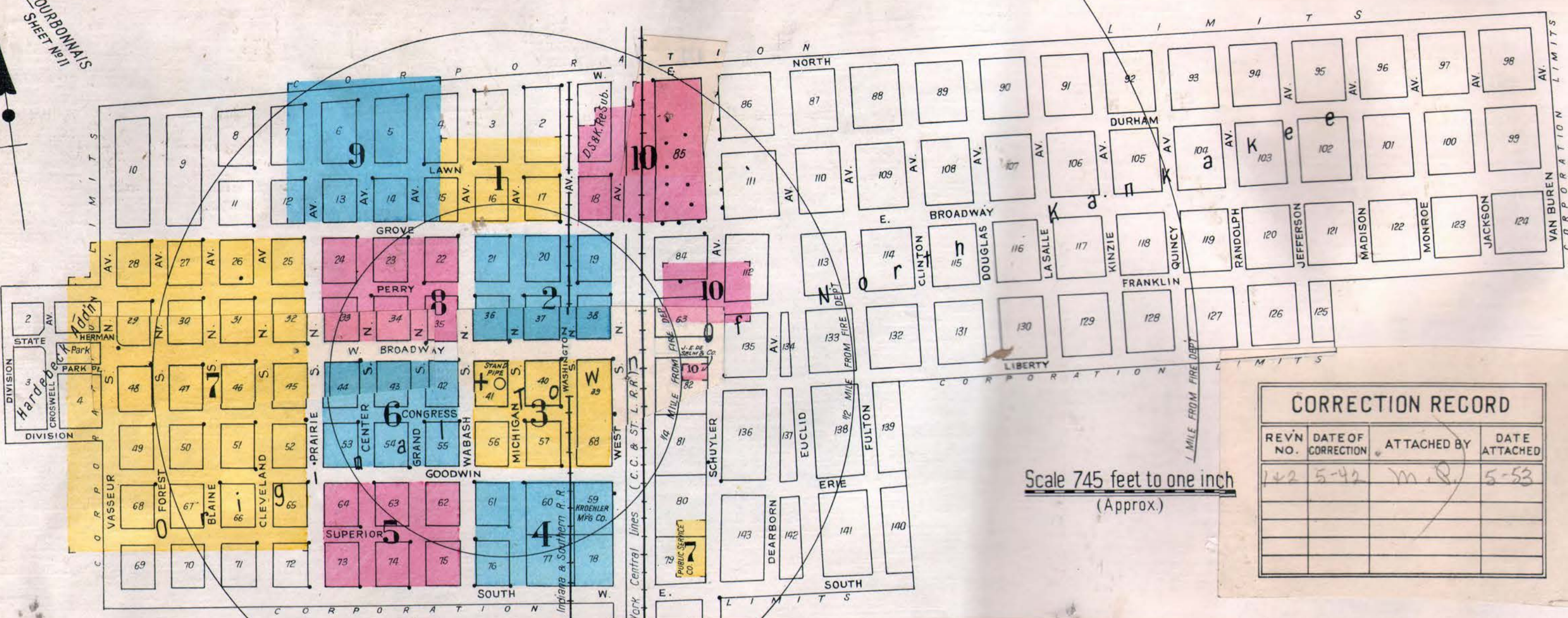


ALL RIGHTS RESERVED. NO PART OF THIS MAP MAY BE REPRODUCED IN ANY FORM WITHOUT WRITTEN PERMISSION FROM THE SANBORN MAP COMPANY.



**INCLUDING: BOURBONNAIS**

**WATER FACILITIES:**  
Municipally owned. Direct & gravity system. Supply 3 driven wells. Pumps 2. Ramons Turbine pumps, one capacity 10 GPM, one capacity 150 GPM, 1-500 pump 1m in reserve. capacity 60 GPM. 1-50,000 gal. stand pipe. 1-2' x 60' elev. on brick tower 68' high - 16 miles of 4" to 8" water mains. 82 double hydr. Domestic pressure. 54 Lbs. Average daily consumption 200,000 gals. Fire Press 100 lbs.

**FIRE DEPT.:**  
1-Chief, 1-Asst Chief, 18 men paid for service. 1-Fire Ste., fully motorized. 1-Red triple comb. truck, pump capacity 500 GPM, Chem. tank, capacity 60 gals, 100'-2 1/2" hose, 150 chem. hose. Alarm by bell & elec. siren. No fire limits.

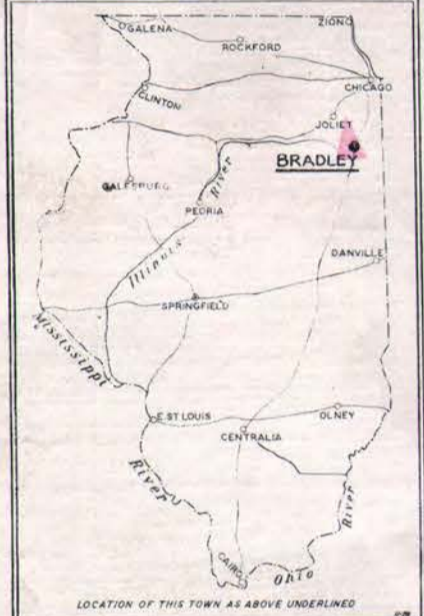
No Fire Resistive Roofing Ordinance.

GRADES: LEVEL. PAVING: MACHDAM.  
PUBLIC LIGHTS: ELEC.

| REV'D NO. | DATE OF CORRECTION | ATTACHED BY | DATE ATTACHED |
|-----------|--------------------|-------------|---------------|
| 142       | 5-42               | M.R.        | 5-53          |
|           |                    |             |               |
|           |                    |             |               |

Scale 745 feet to one inch  
(Approx)

See Map of Kan



**KEY**

WINDMILL LEATH WIRE GLASS  
NUMBER OF STORES  
CORNER ROOF  
CONCRETE ROOF  
FIRE WALL 1/2 IN. ASB. ROOF  
FIRE WALL 1/4 IN. ASB. ROOF  
FRAME PARTITION  
OPENING WITH IRON DOOR  
IRON DOOR  
WINDOWS & IRON SHUTTERS  
WINDOW 1ST STORY  
WINDOWS 2ND & 3RD STORIES  
2" x 4"  
STABLE (C.B.) CONCRETE BLOCK  
BUILDINGS COLORED YELLOW ARE FRAME  
BRICK  
BLUE  
GRAY  
BROWN FIRE PROOF

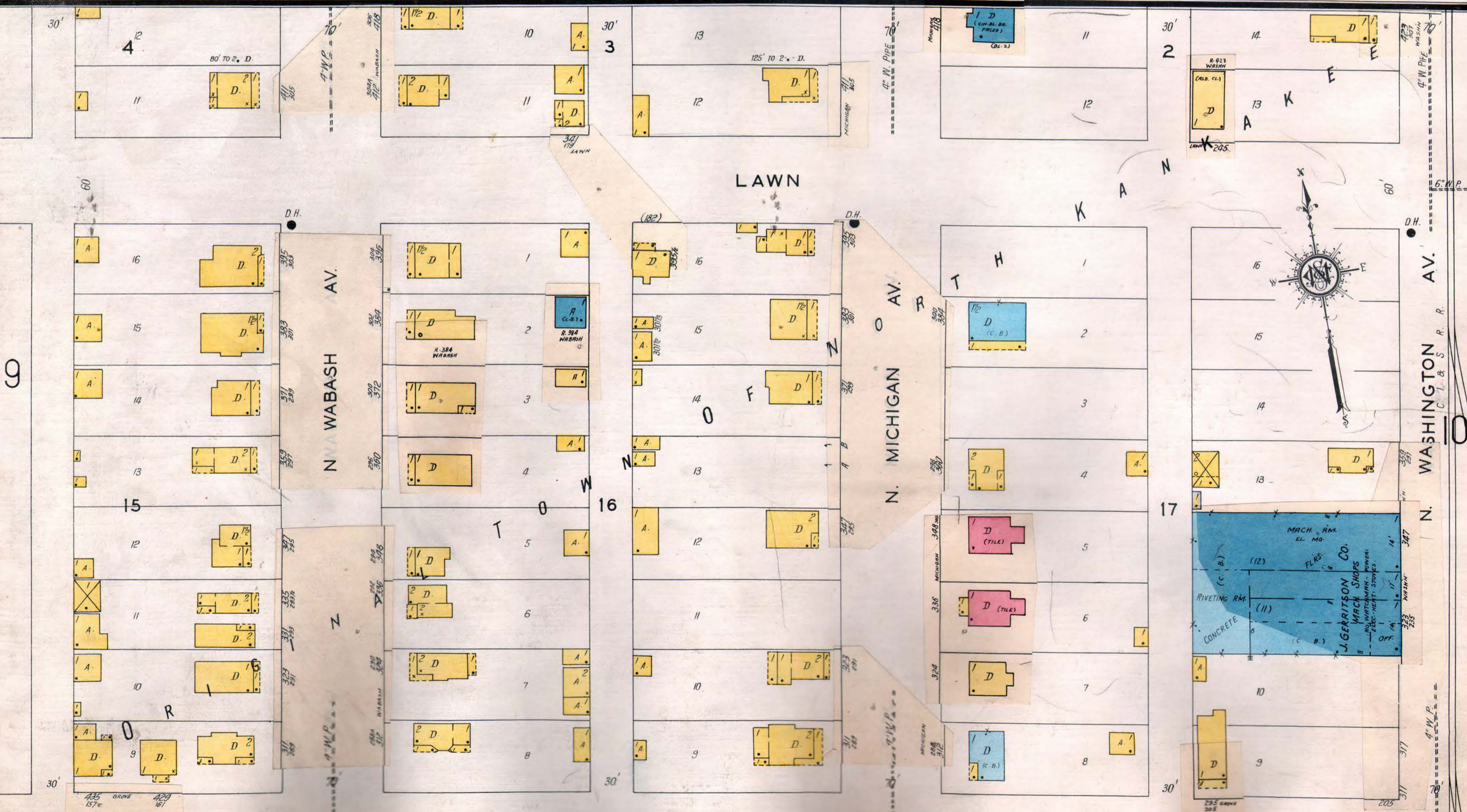
INDICATE  
RELATIVE HEIGHTS  
FIRE STATION AS SHOWN ON KEY MAP  
ALTERNATE STREET NUMBERS ARE ACTUAL  
CONSECUTIVE STREET NOS ARE ARBITRARY

**PASTE OVER ORIGINAL INDEX**

**NEW INDEX, JUNE, 1935**

| STREETS                       |          |   |                             | SPECIALS |    |   |    |
|-------------------------------|----------|---|-----------------------------|----------|----|---|----|
| Blaine Ave., N.               | 100-299  | 7 | Forest Ave., S.             | 100-415  | 7  | Bladley, D., Mfg Works, Farm Im-        | 10 |
| Broadway, E.                  | 100-415  | 7 | Goodwin,                    | 100-370  | 4  | Public School, etc.                     | 10 |
| " W.                          | 101-371  | 4 | " "                         | 400-670  | 5  | Pump Station No. 2.                     | 8  |
| " "                           | 400-670  | 6 | " "                         | 401-671  | 5  | " "                                     | 8  |
| " "                           | 401-671  | 6 | Grand Ave., N.              | 700-1071 | 7  | City Hall.                              | 3  |
| " "                           | 700-1075 | 8 | " "                         | 100-299  | 8  | Public Service Co. of Northern Illinois | 11 |
| Center Ave., N.               | 100-299  | 8 | " S.                        | 300-499  | 9  | Warehouse and Garage.                   | 7  |
| " "                           | 300-498  | 9 | " "                         | 300-499  | 9  | De Selm, J. E., & Co., Lumber and       | 10 |
| " "                           | 100-370  | 4 | Grove,                      | 100-370  | 4  | Building Material.                      | 10 |
| " "                           | 101-371  | 4 | " "                         | 101-171  | 10 | District School, at Bourbonnais.        | 11 |
| " "                           | 300-498  | 9 | " "                         | 201-435  | 1  | St. Joseph's R. C. Church and School,   | 8  |
| " "                           | 100-299  | 8 | " "                         | 400-670  | 5  | Viateur's College.                      | 11 |
| Cleveland Ave., N.            | 100-299  | 8 | " "                         | 437-741  | 8  | Sears, Roebuck & Co., Farm Imple-       | 10 |
| " "                           | 100-415  | 7 | Prairie Ave., N.            | 101-299  | 7  | ments Mfg.                              | 10 |
| College Ave., at Bourbonnais. | 100-371  | 4 | " "                         | 300-499  | 9  | Town Hall, at Bourbonnais.              | 11 |
| Congress,                     | 100-371  | 4 | " "                         | 100-298  | 6  | Turk, J., Mfg Co., Metal Beds Mfg.      | 2  |
| " "                           | 400-671  | 6 | " "                         | 101-411  | 7  | United Brethren Church.                 | 6  |
| Convent, at Bourbonnais.      | 700-1071 | 7 | Herman,                     | 100-299  | 3  | Mackin Venetian Blind Co., Window       | 3  |
| Division,                     | 100-299  | 7 | " "                         | 301-495  | 5  | Blind Factory.                          | 10 |
| " "                           | 100-415  | 7 | " "                         | 301-495  | 5  | Manco Mfg Co., Machine Shops.           | 10 |
| Forest Ave., N.               | 100-299  | 7 | Lawn,                       | 100-171  | 10 | Methodist Episcopal Church.             | 8  |
| " "                           | 100-415  | 7 | " "                         | 200-439  | 9  | " "                                     | 10 |
| " "                           | 101-371  | 4 | Rivard, N., at Bourbonnais. | 436-741  | 9  | " "                                     | 10 |
| " "                           | 400-670  | 5 | River, at Bourbonnais.      | 436-741  | 9  | " "                                     | 10 |
| " "                           | 700-1075 | 8 | Roy, at Bourbonnais.        | 301-499  | 4  | " "                                     | 10 |

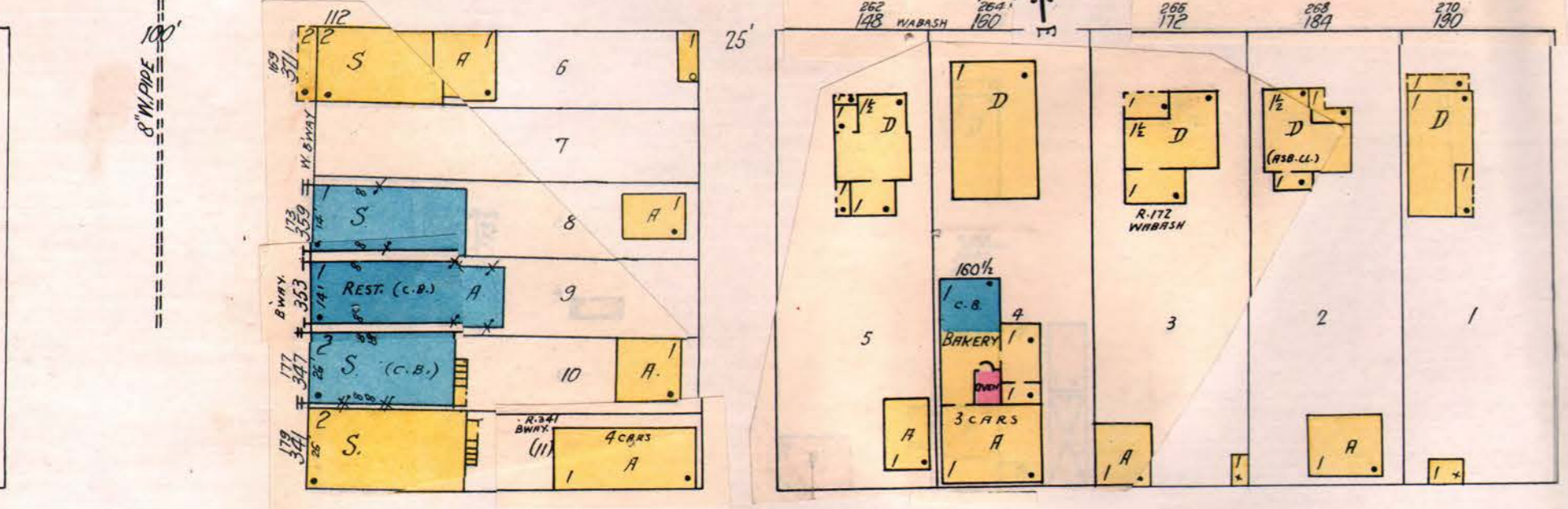
\* Indicates only one side of Street shown.



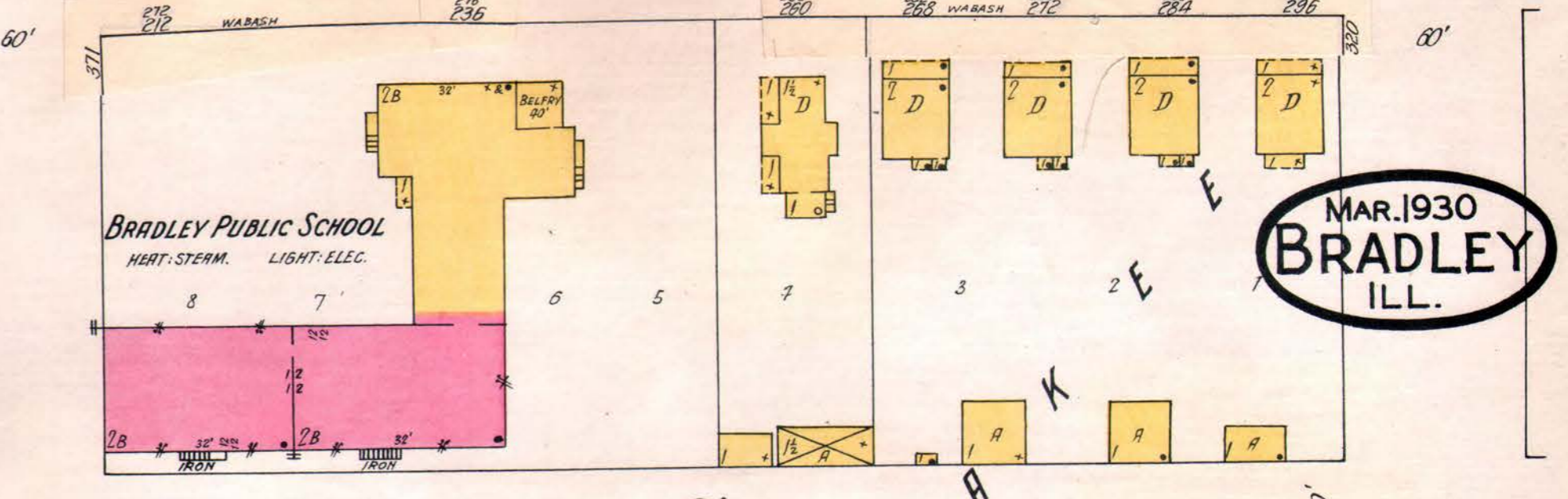
2

8

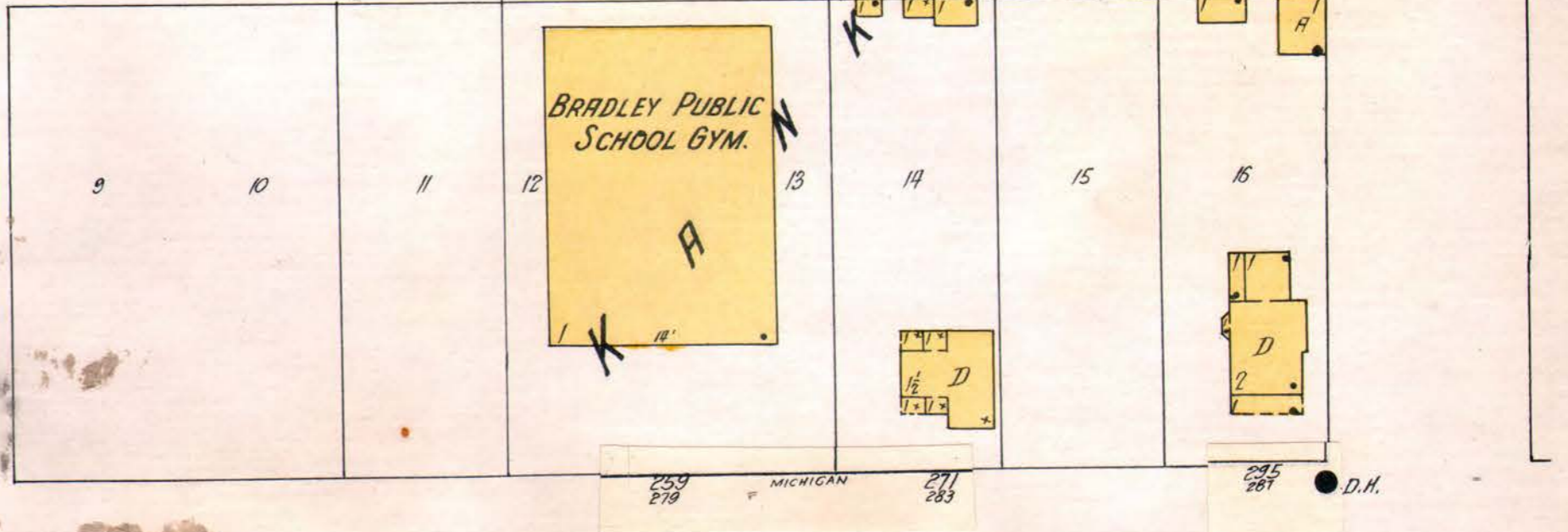
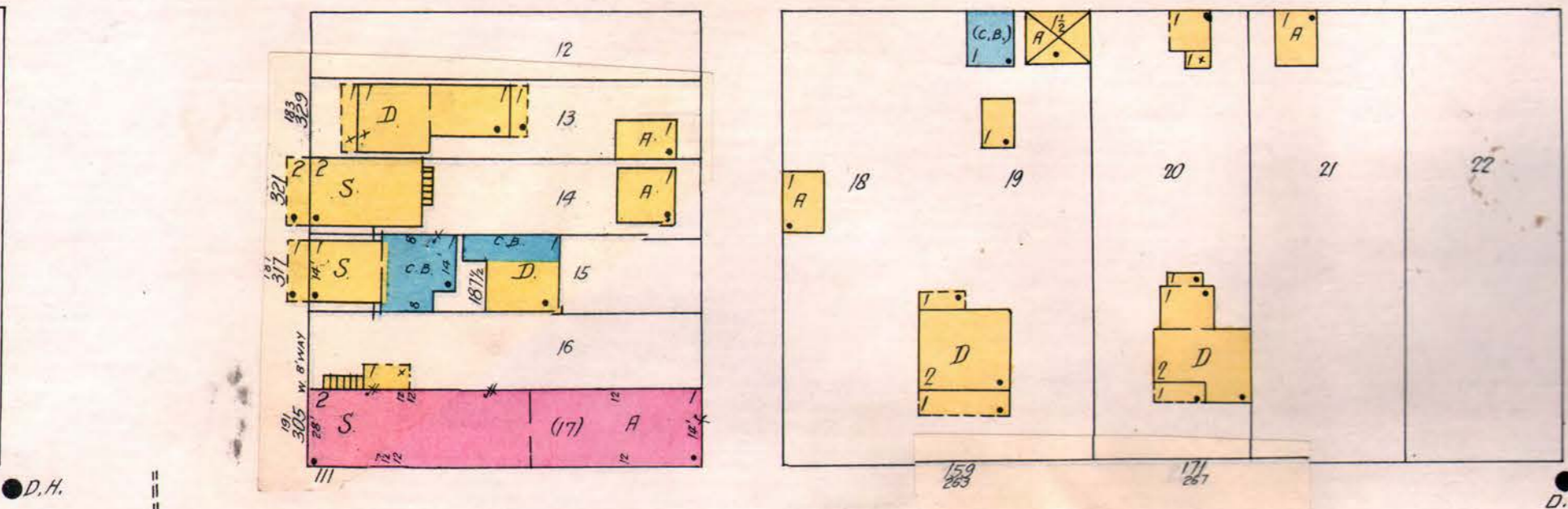
2



AV.

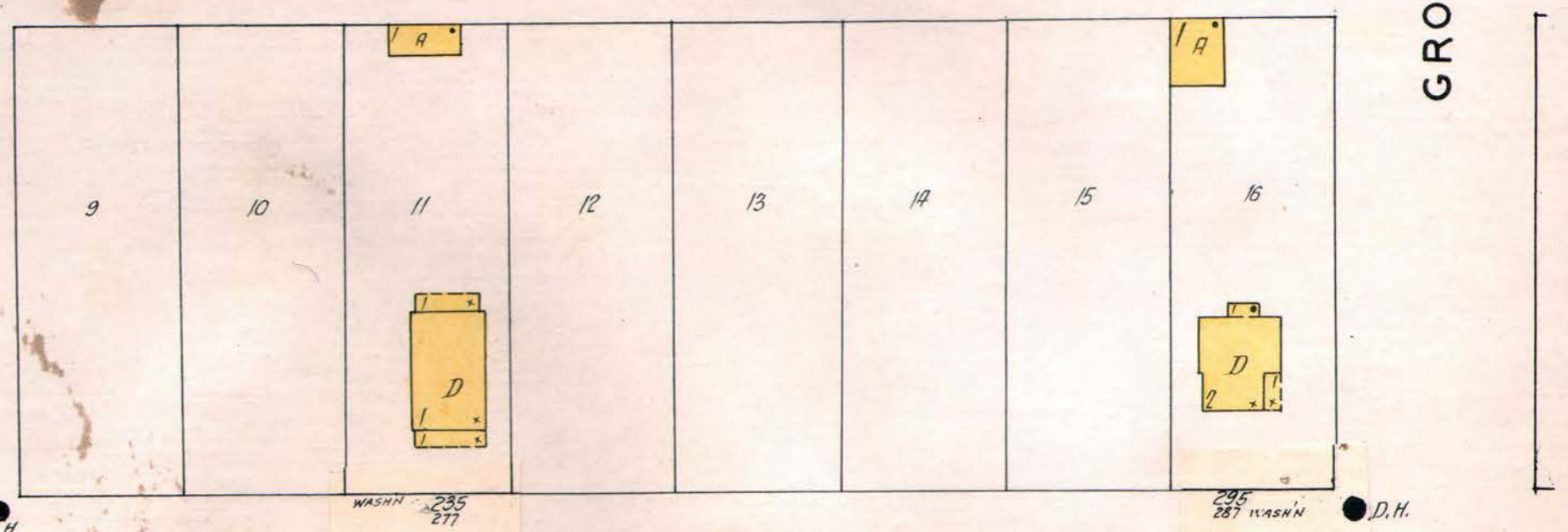
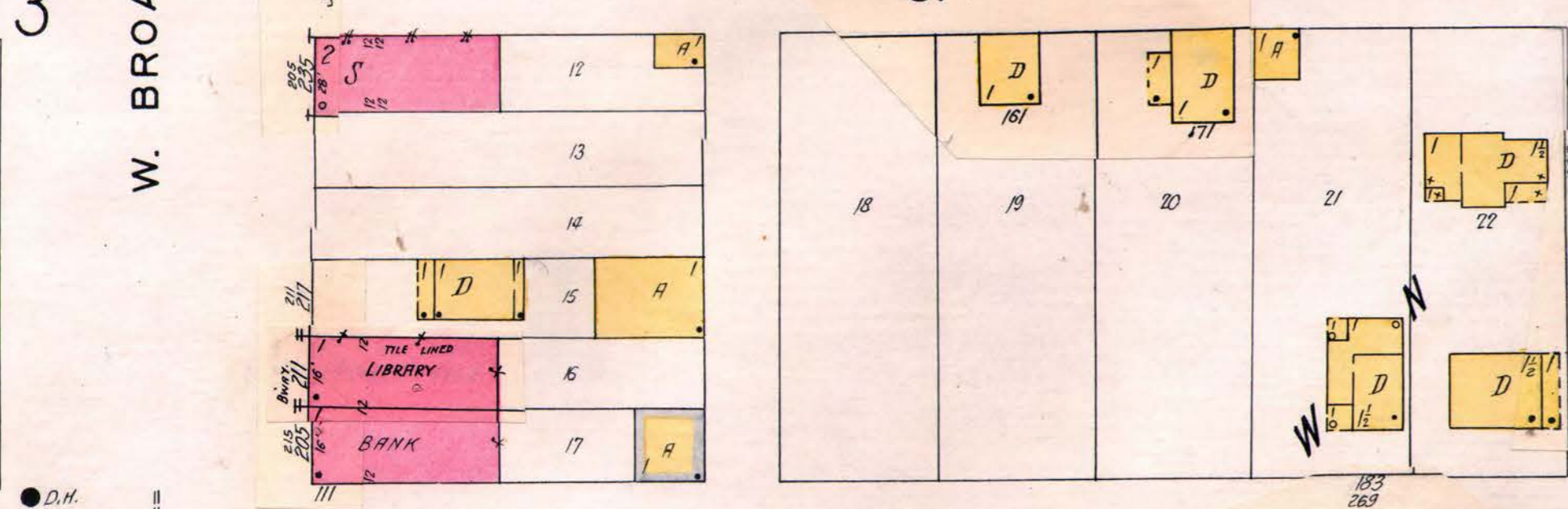
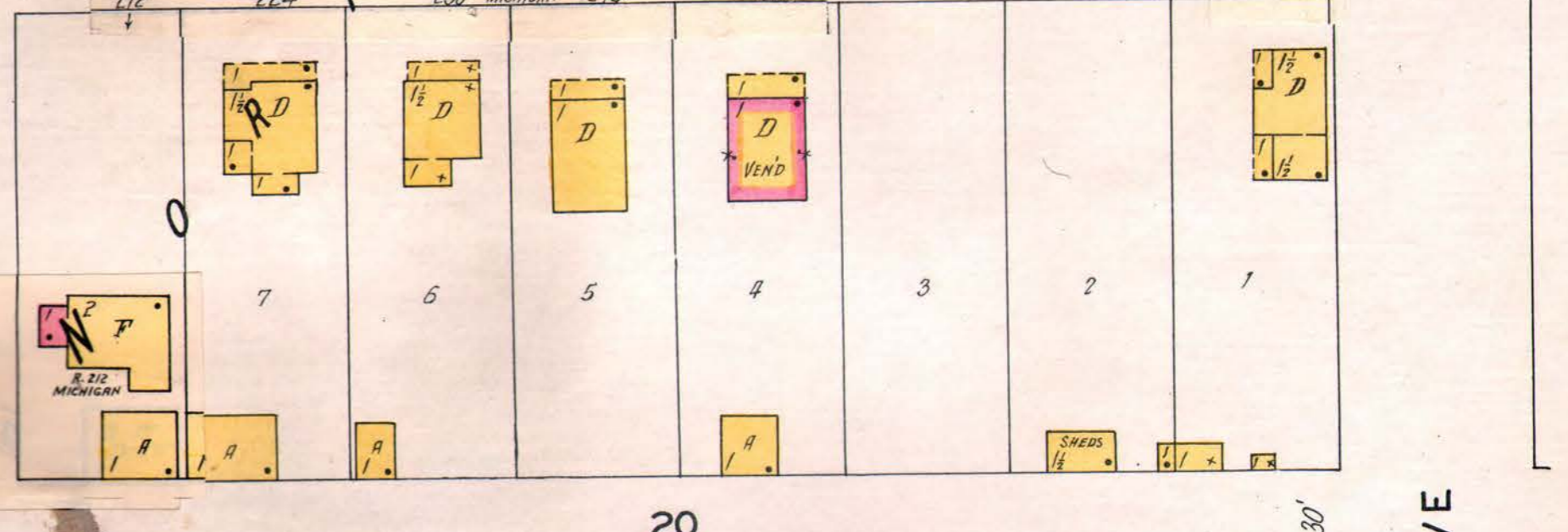
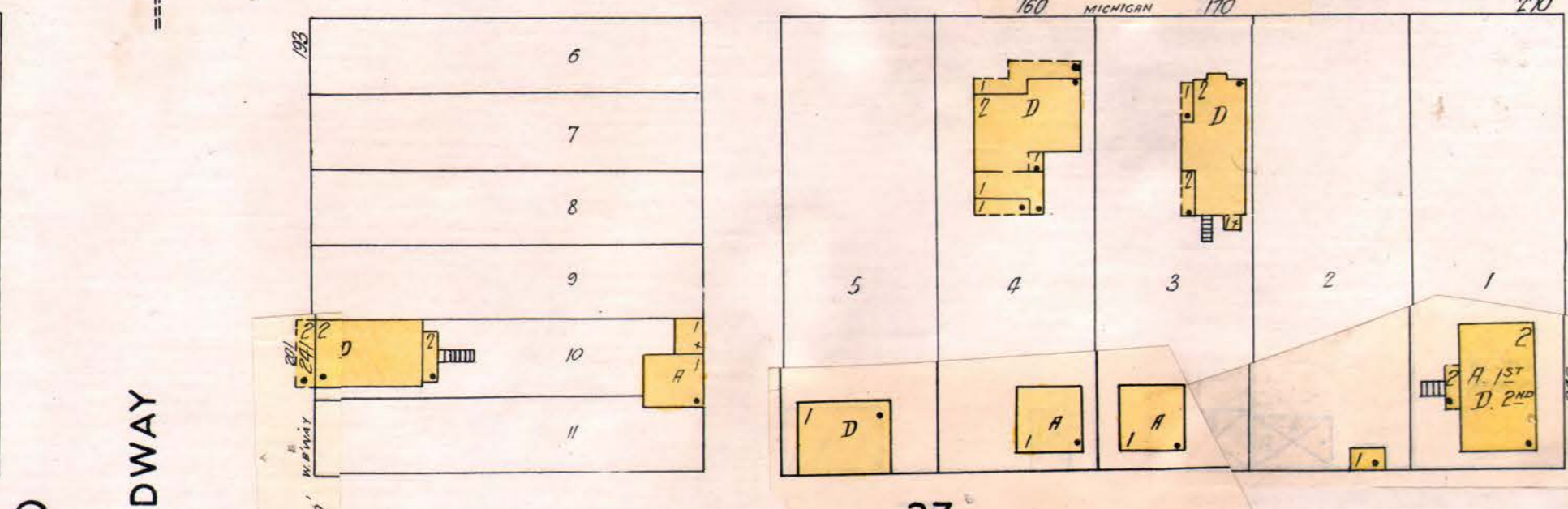


MAR. 1930  
BRADLEY  
ILL.



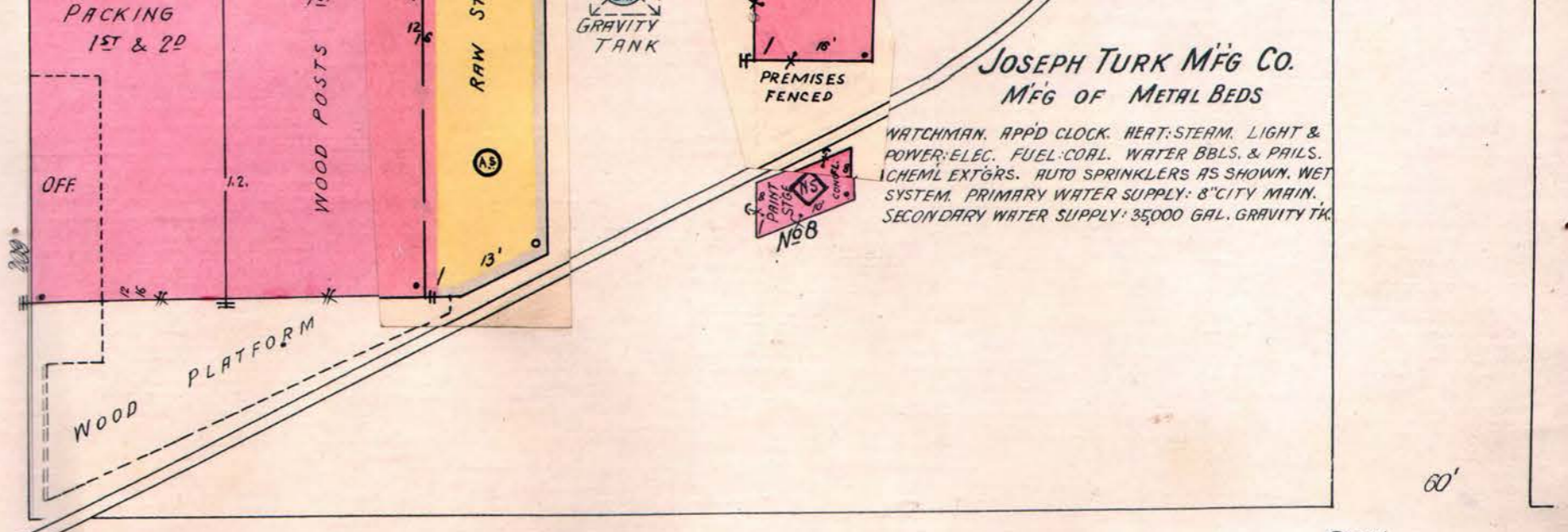
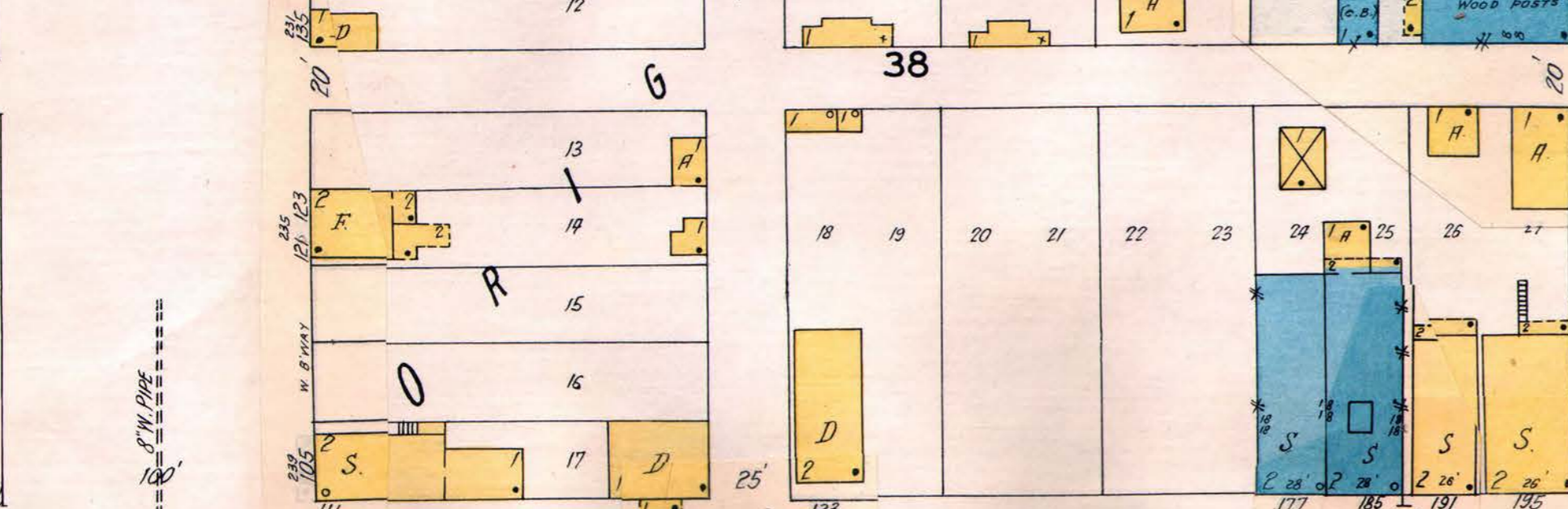
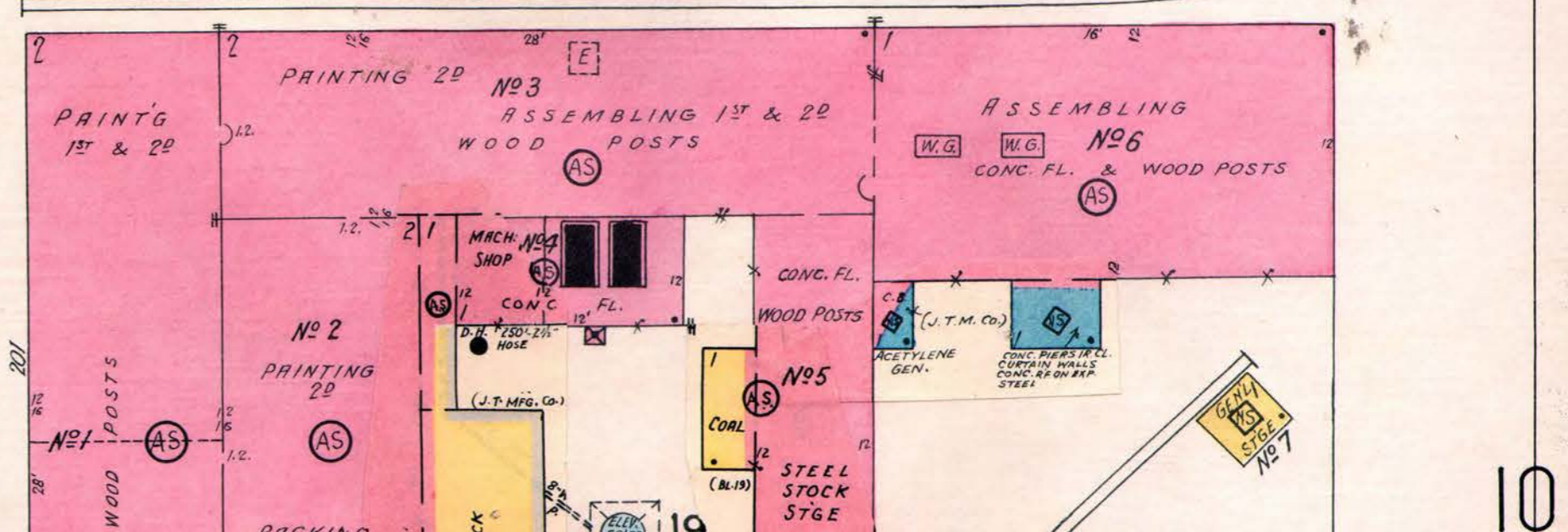
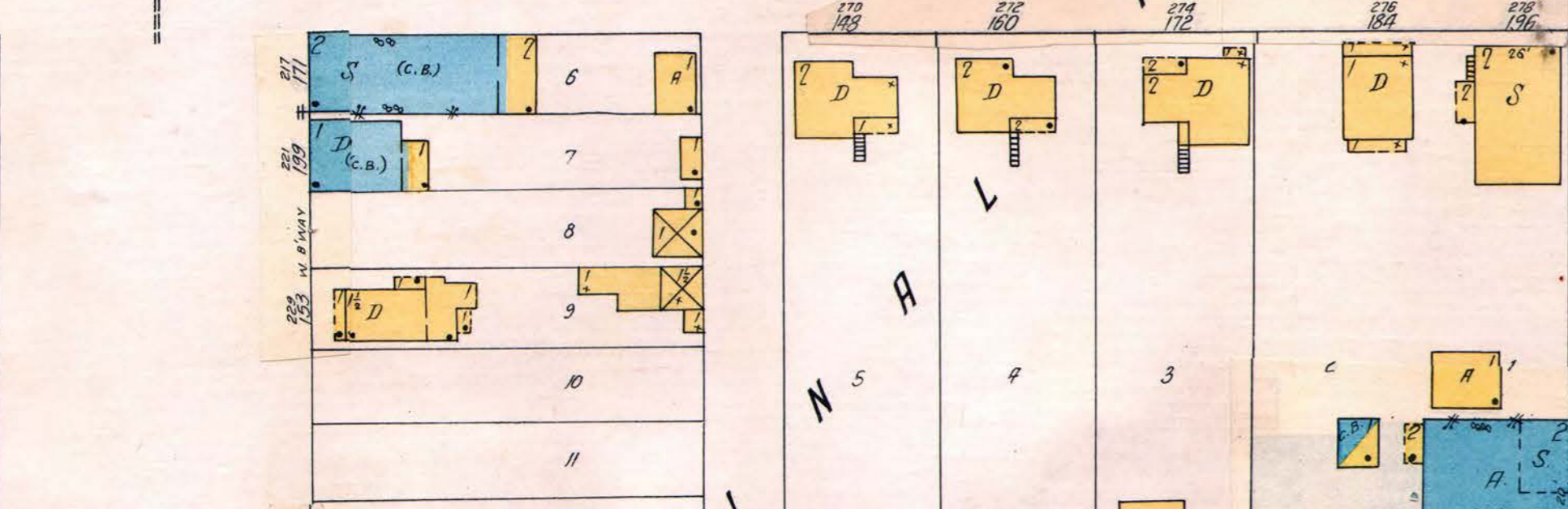
N. MICHIGAN

AV.



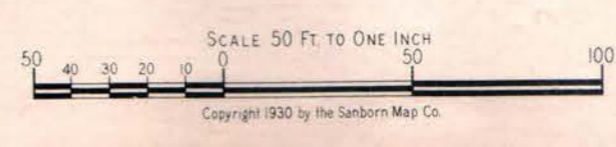
N. WASHINGTON

AV.



N. WEST

AV.

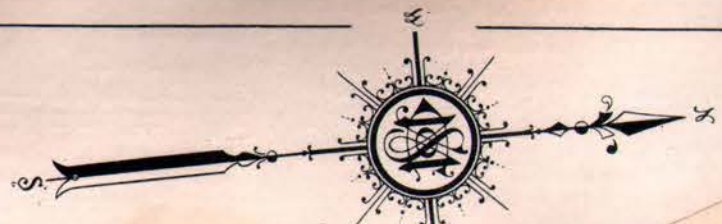


Copyright 1930 by the Sanborn Map Co.

3

D.H.

4" W. PIPE



S. WABASH

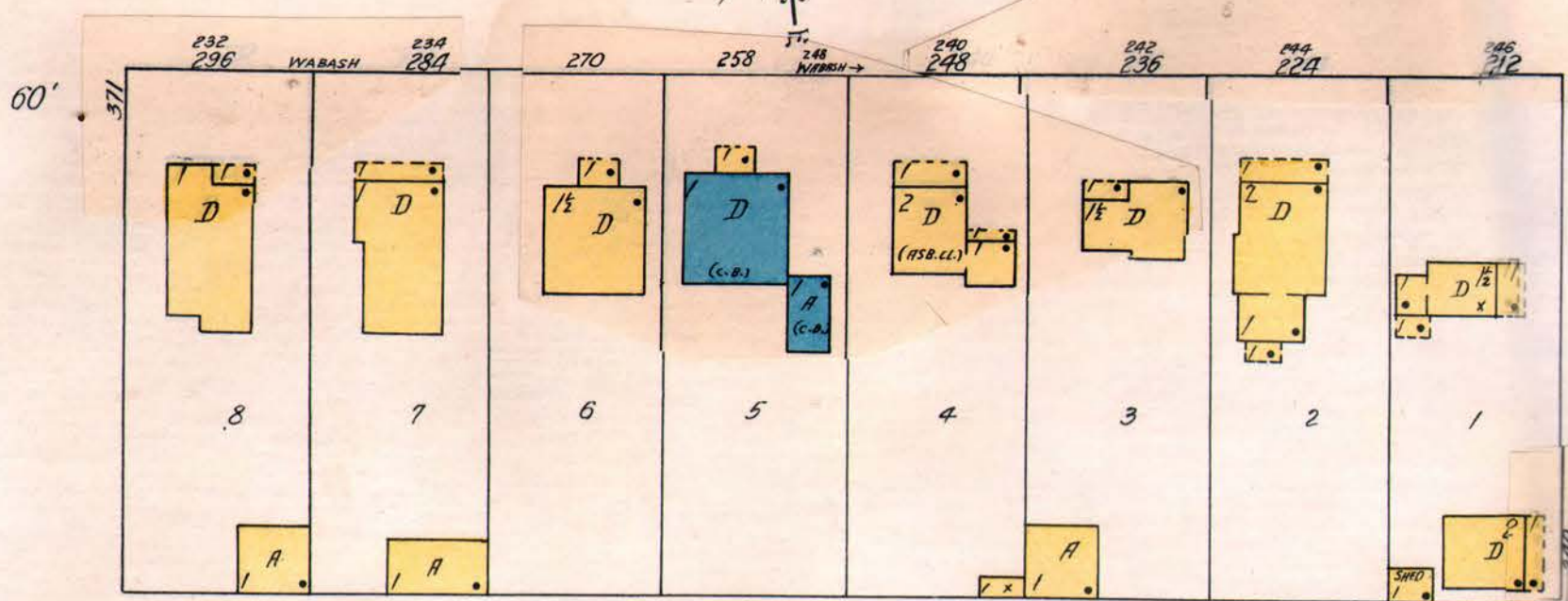
6

AV.

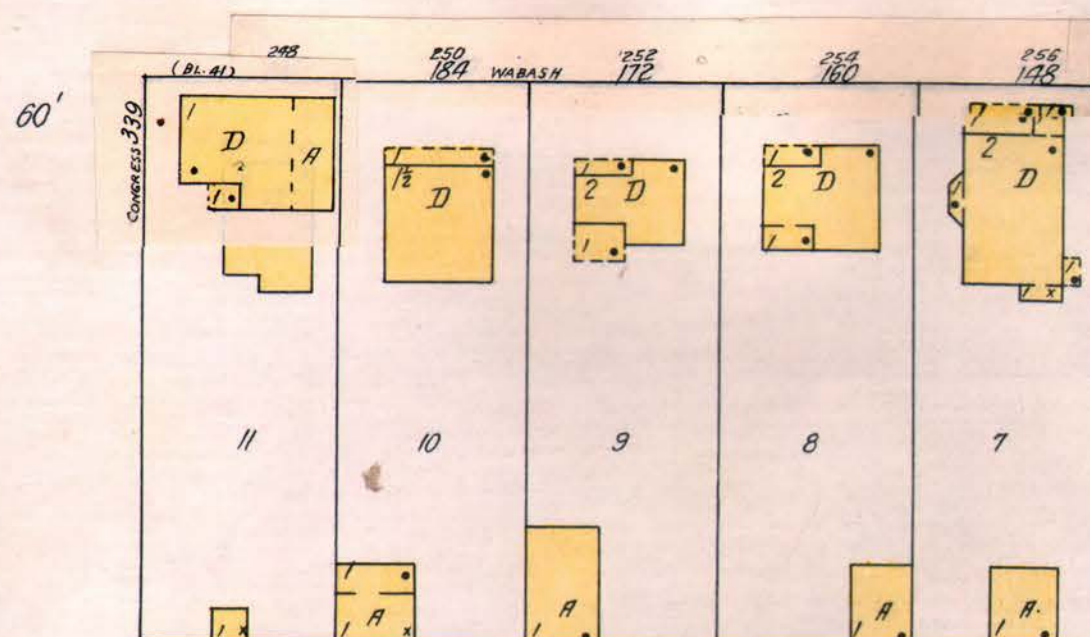
MAR. 1930  
BRADLEY  
ILL.

4" W. PIPE

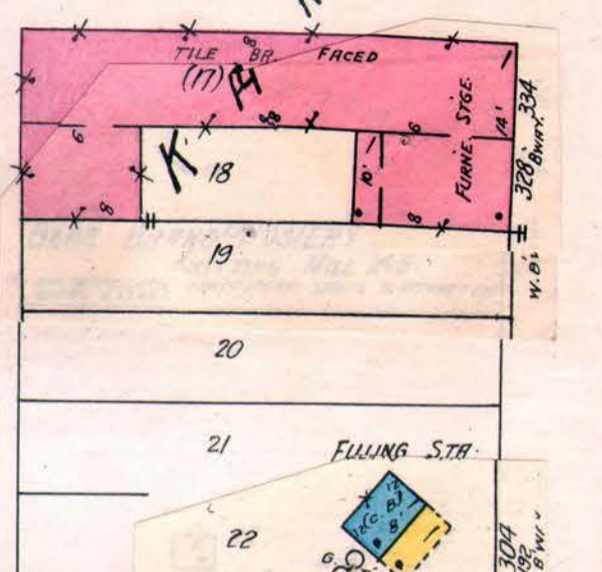
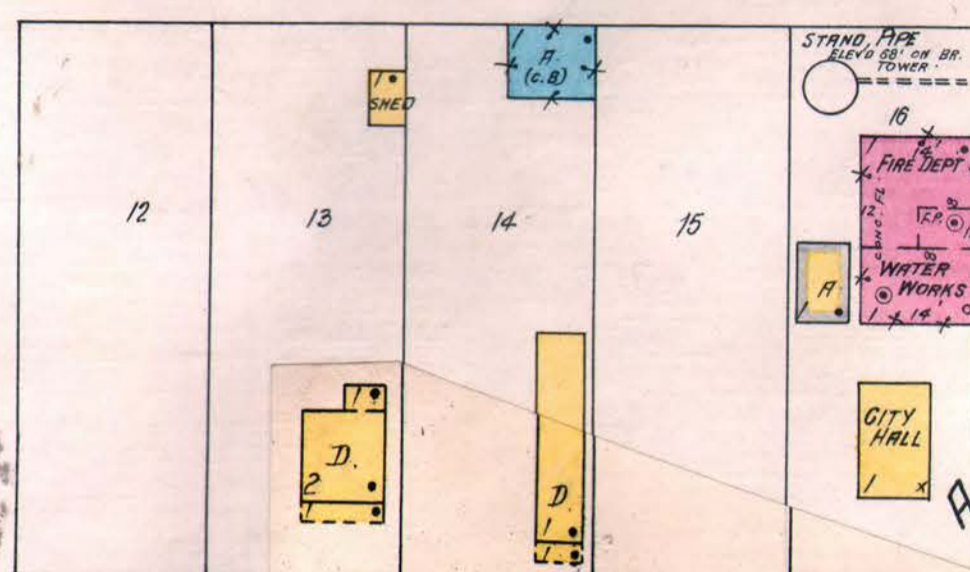
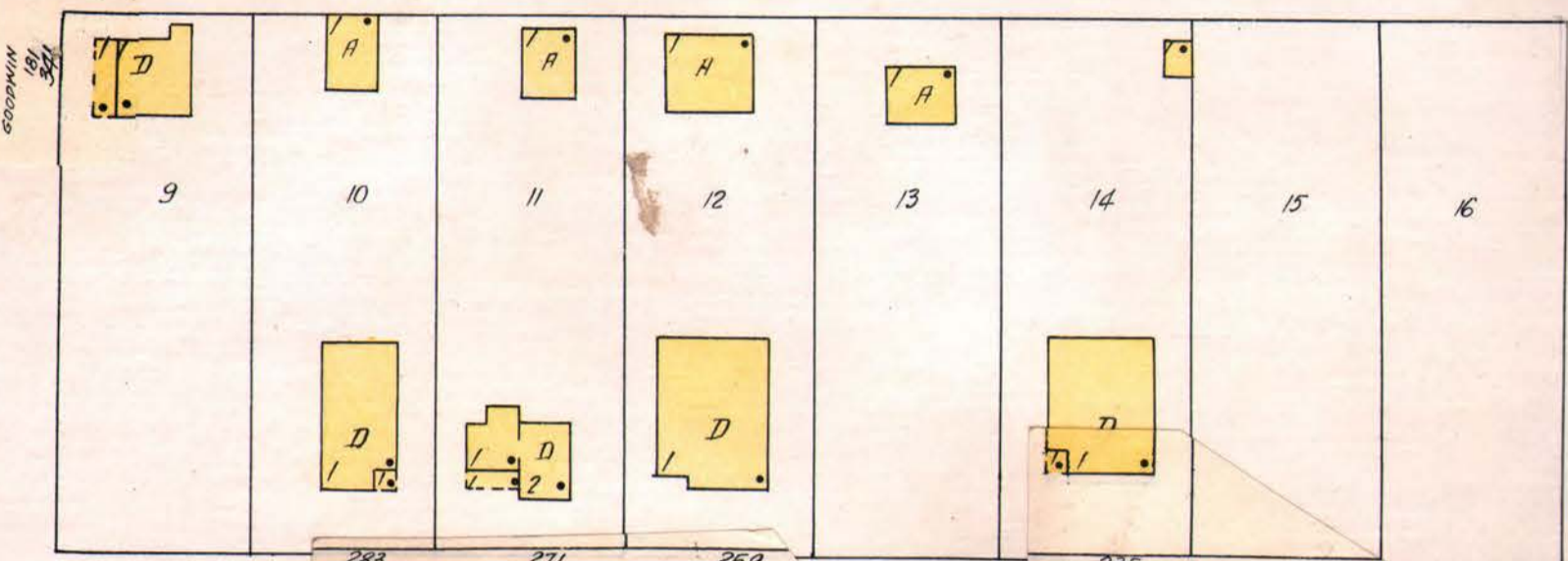
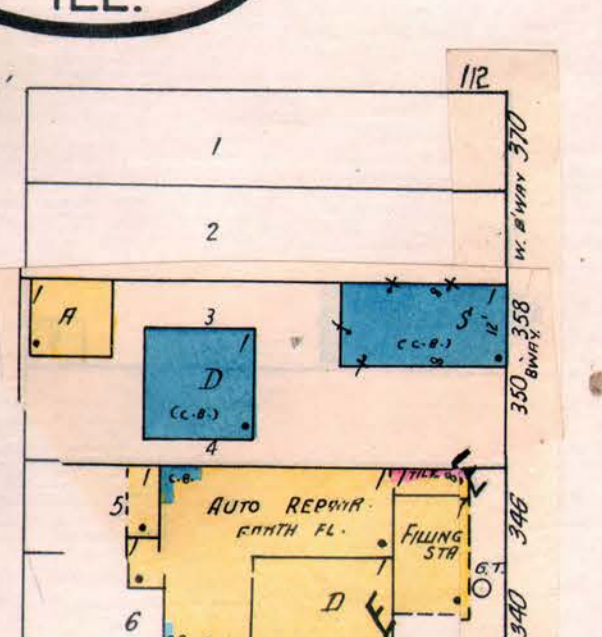
3



56



41



D.H.

4" W. PIPE

S. MICHIGAN

AV.

4" W. P.

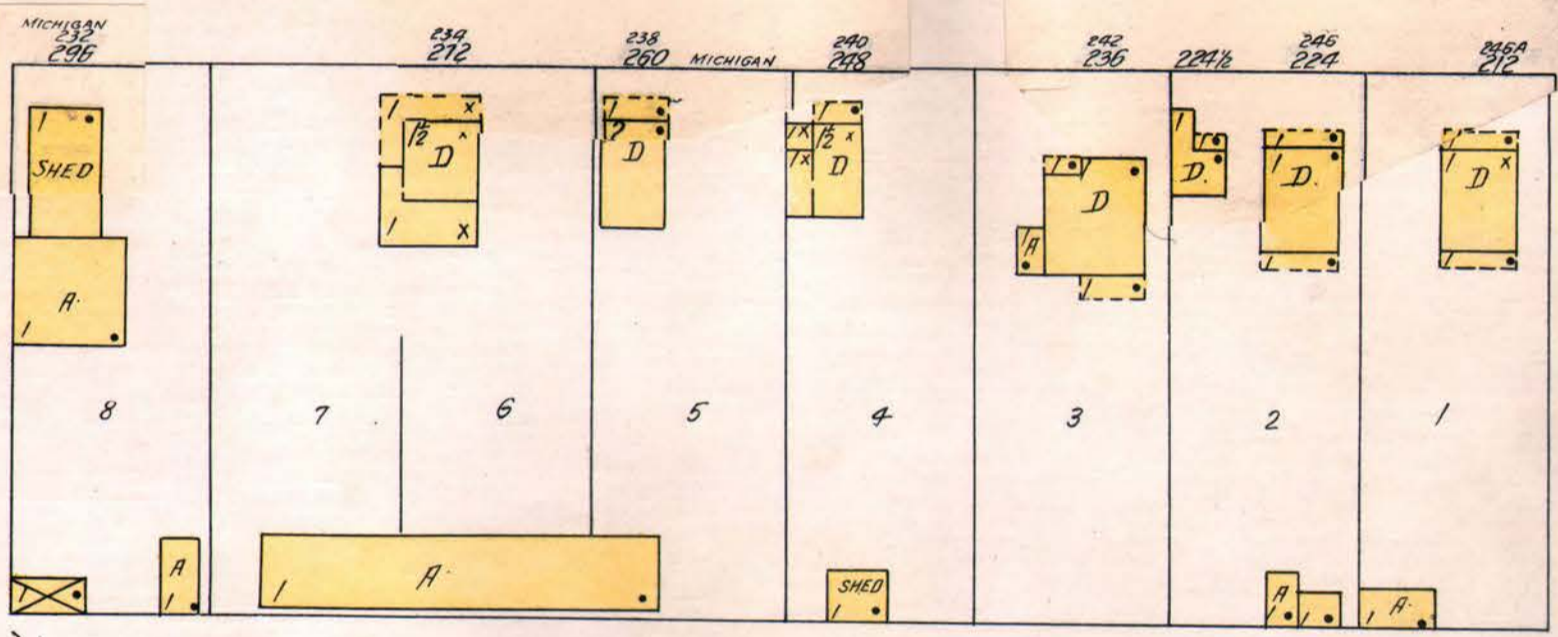
8" W. P.

8" W. PIPE

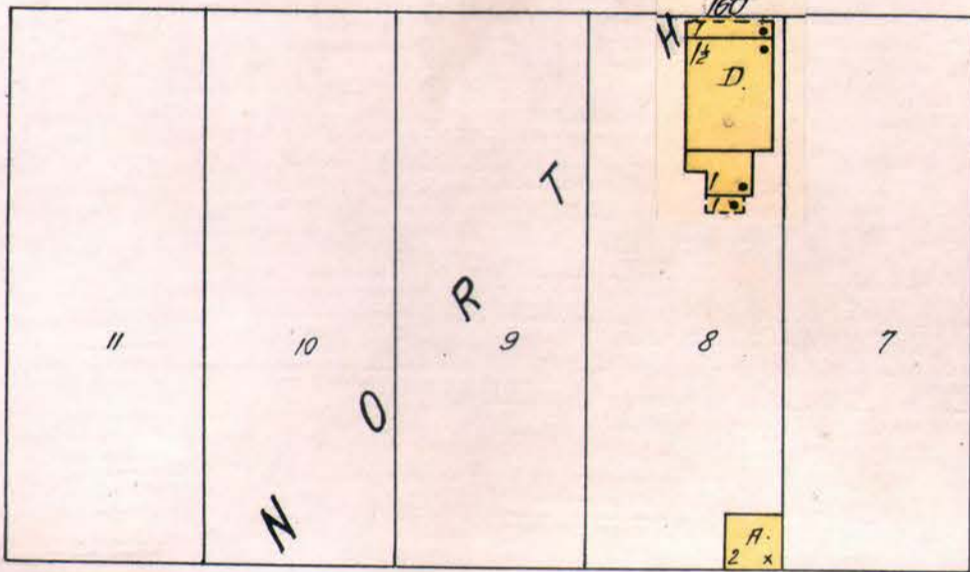
4" W. P.

4

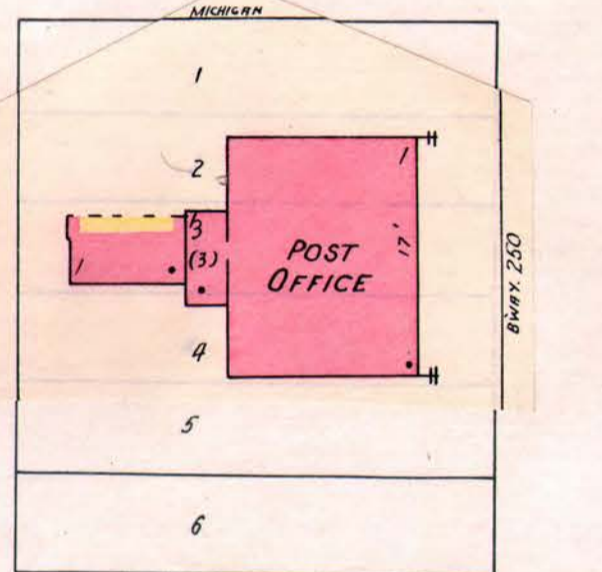
GOODWIN



57

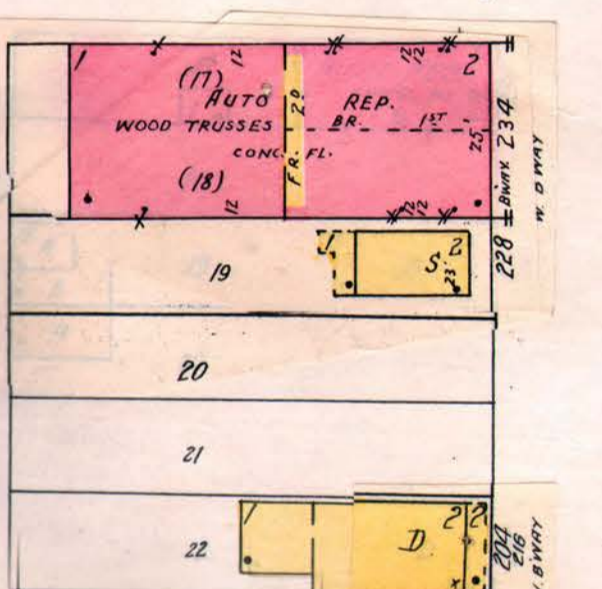
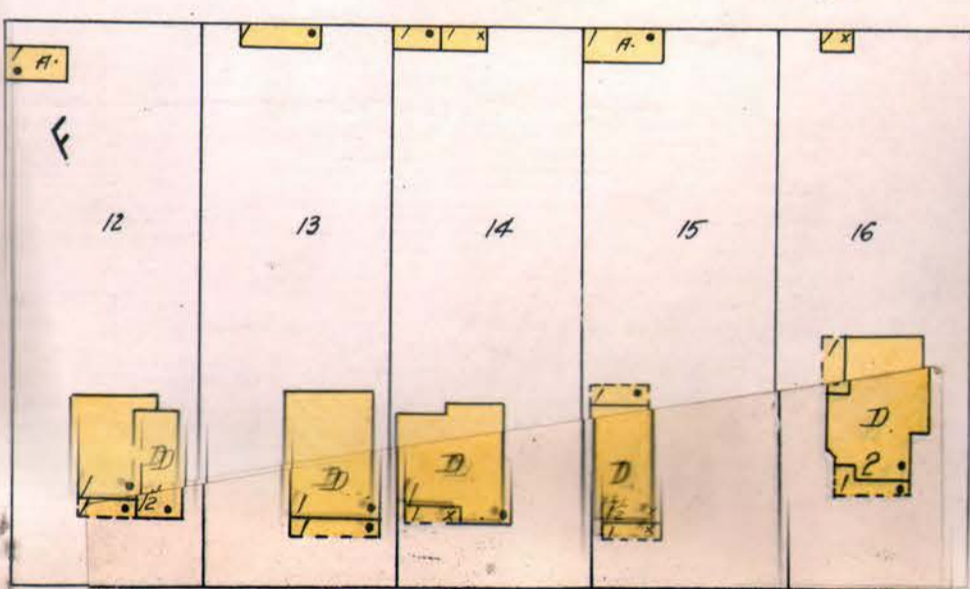
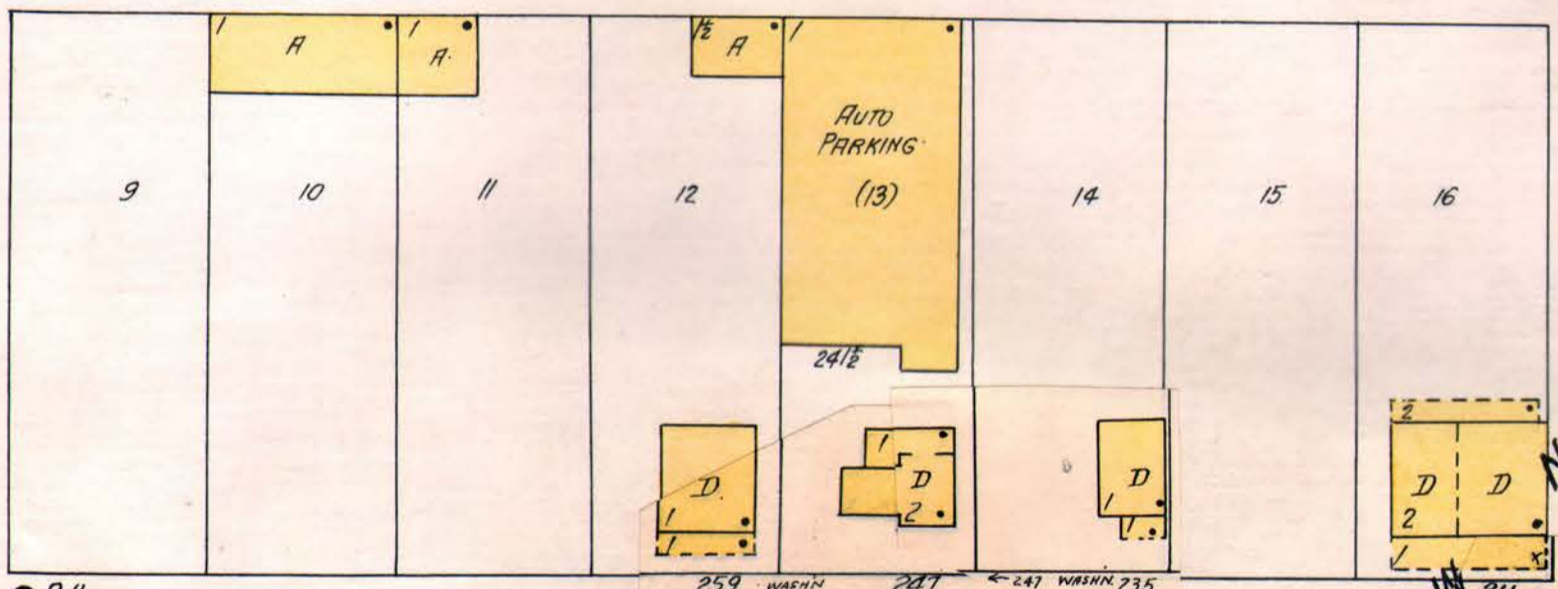


40



W. BROADWAY

2



D.H.

4" W. PIPE

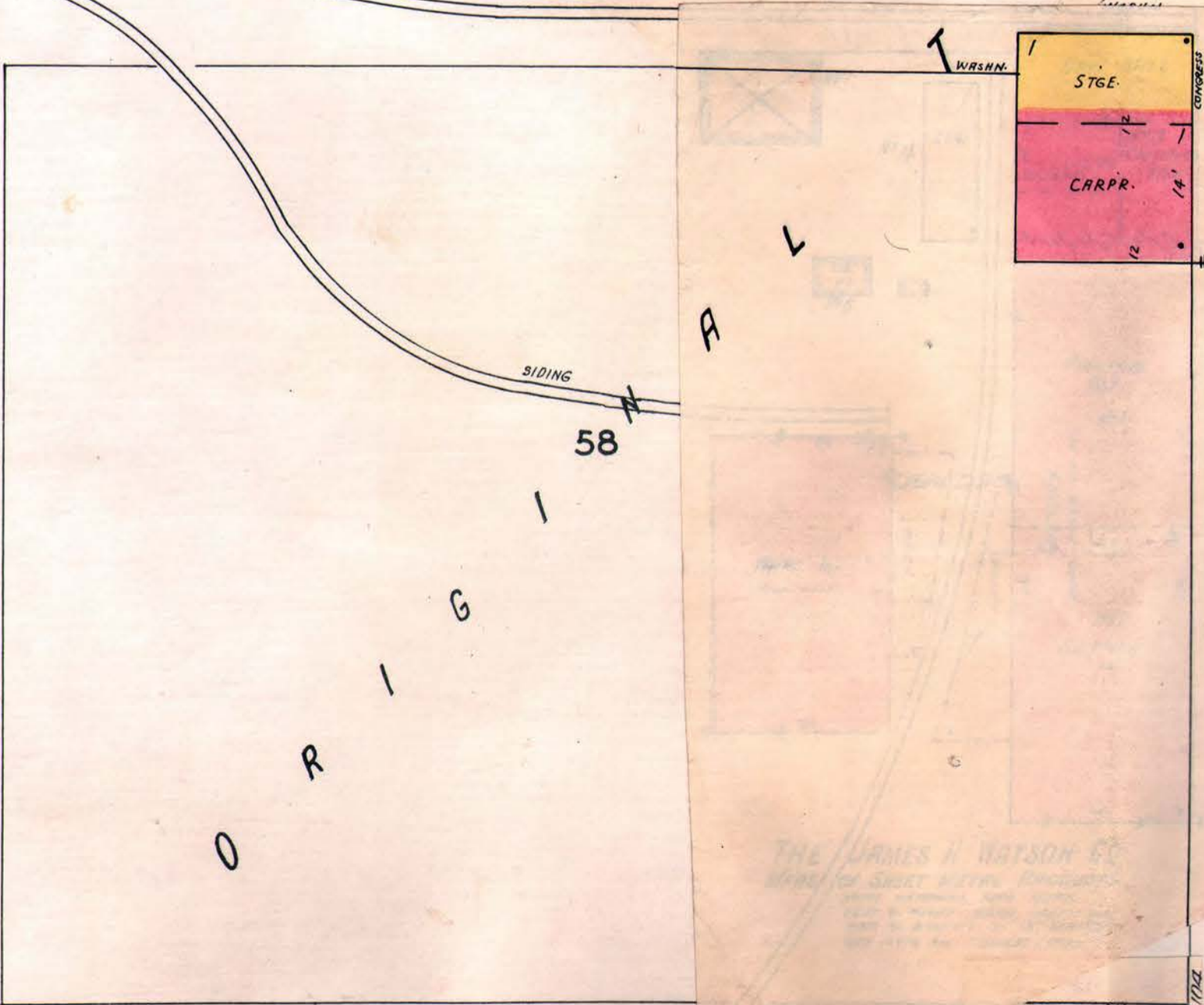
S. WASHINGTON

AV.

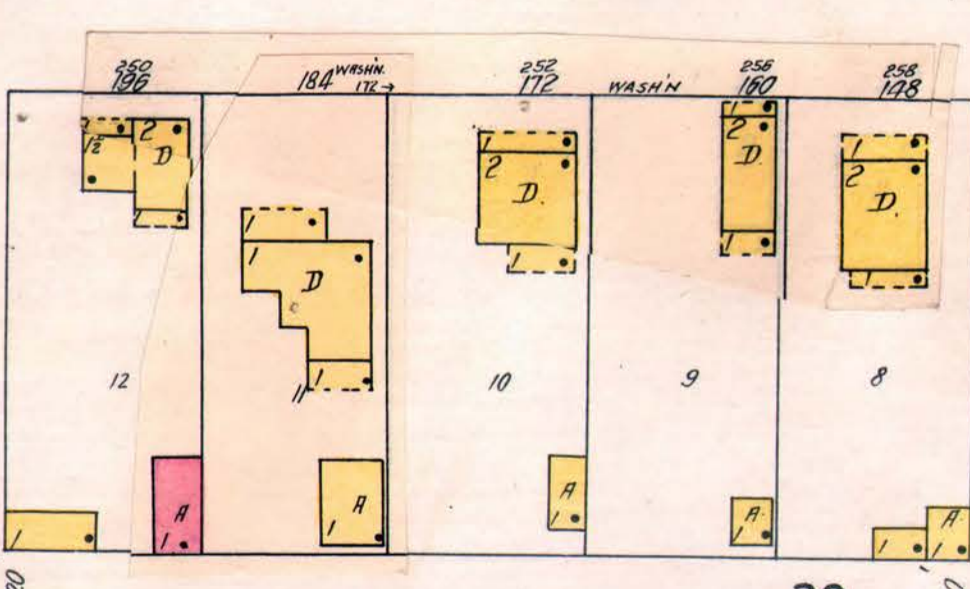
C. I. & S. R. R.

4" W. PIPE

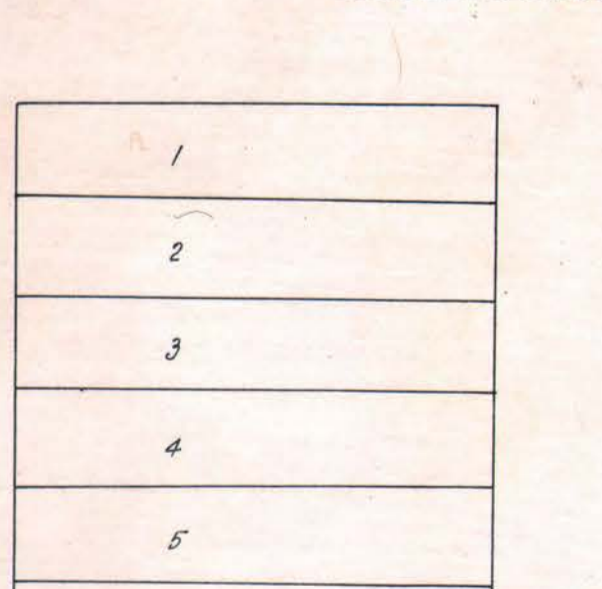
70'



58



39



D.H.

8" W. PIPE

S. WEST

AV.

SCALE 50 FT. TO ONE INCH

8" W. PIPE

100'

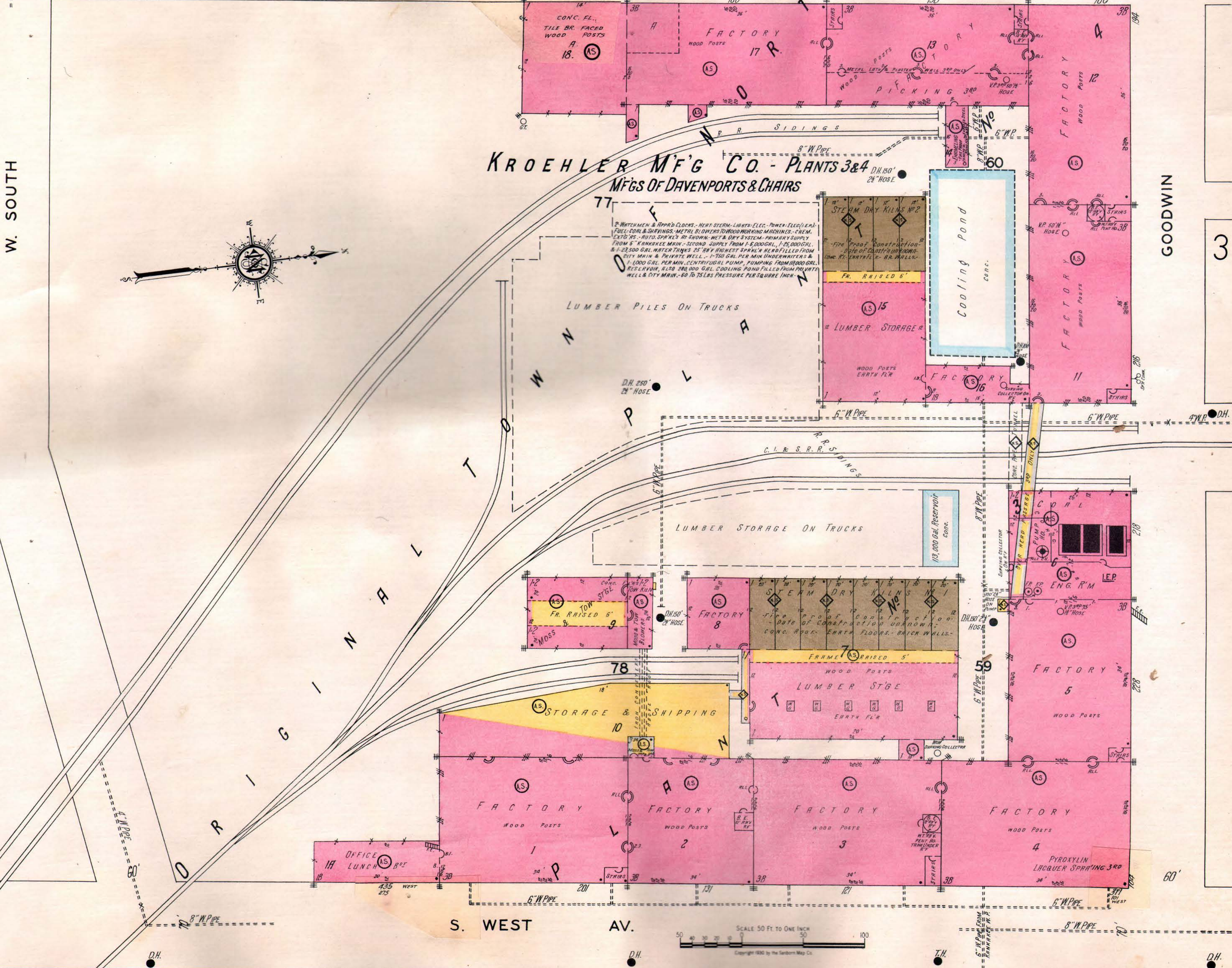
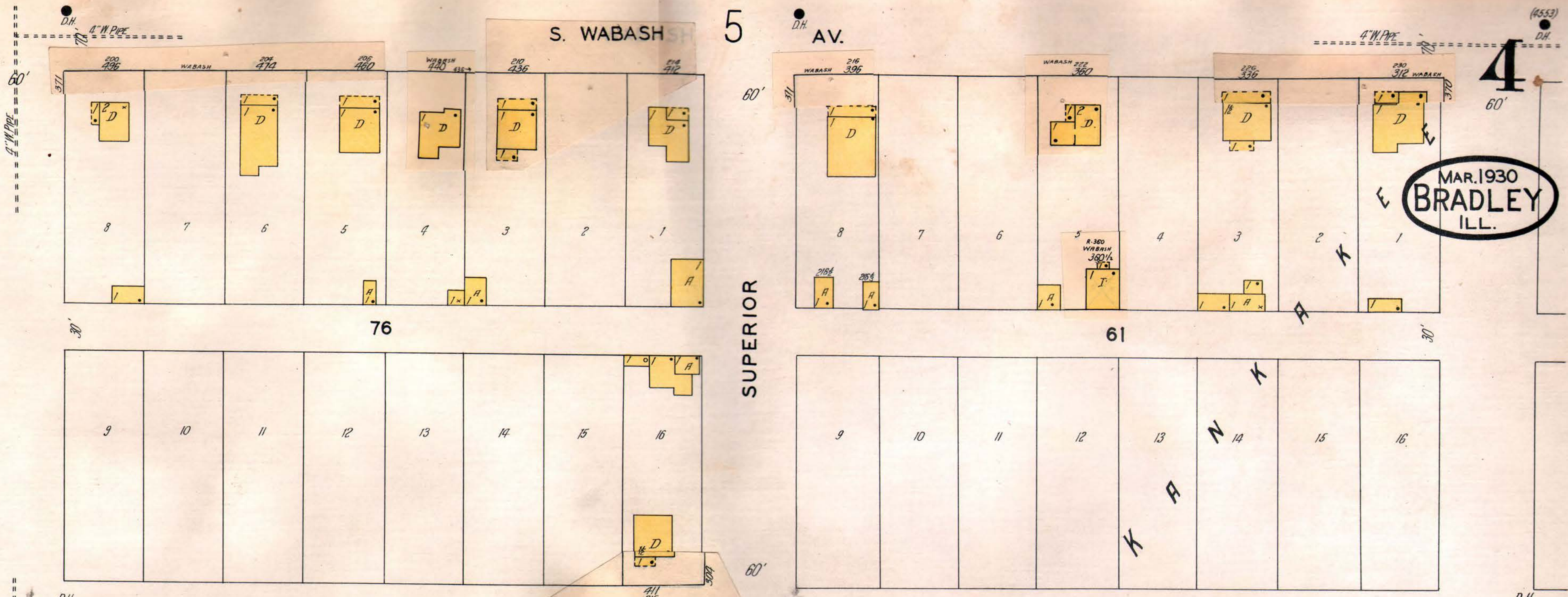
THE JAMES H. WATSON CO.  
MACHINE SHED & WAREHOUSE

4

5

4


MAR. 1930  
BRADLEY  
ILL.



5

7

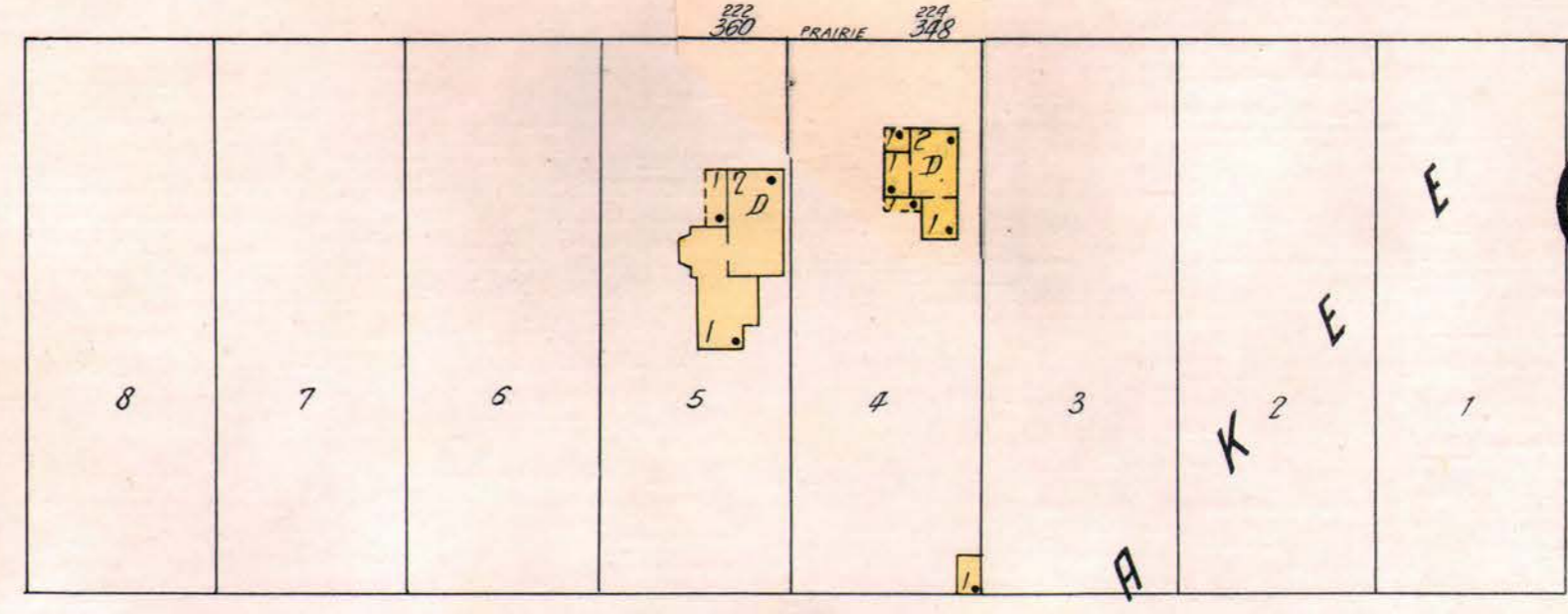
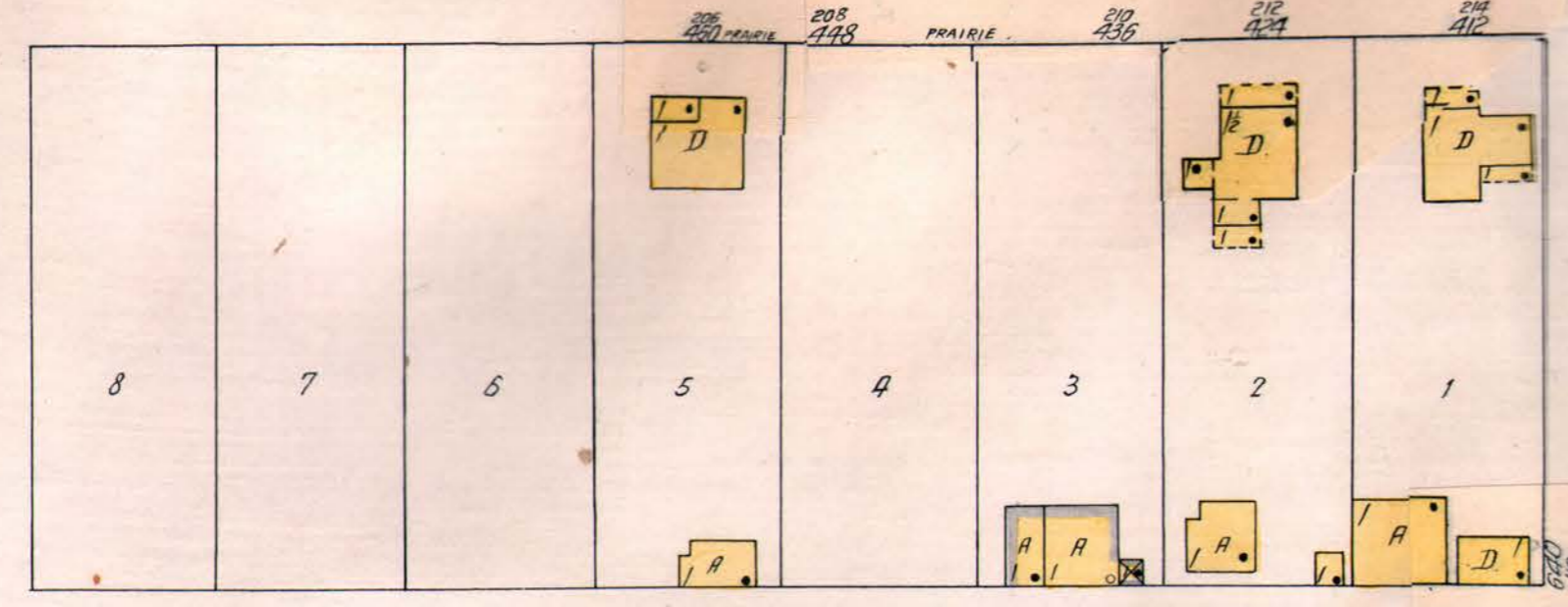
5



S. PRAIRIE

AV.

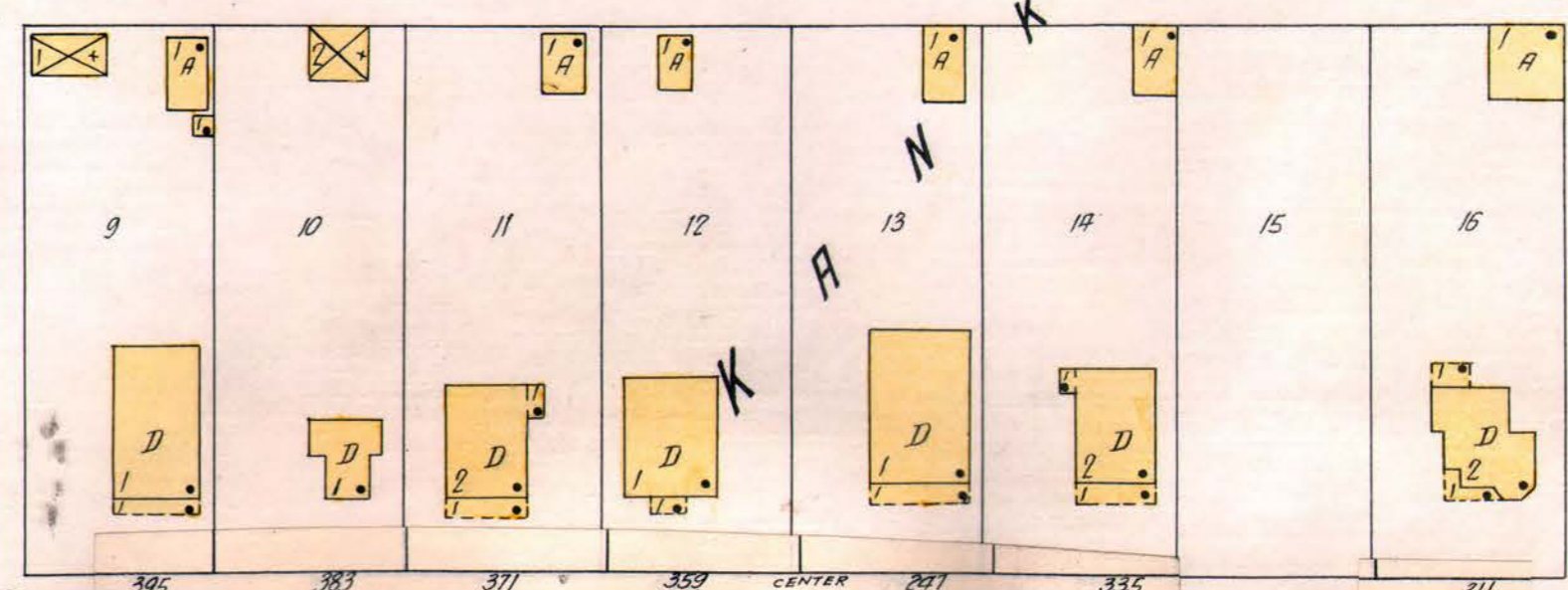
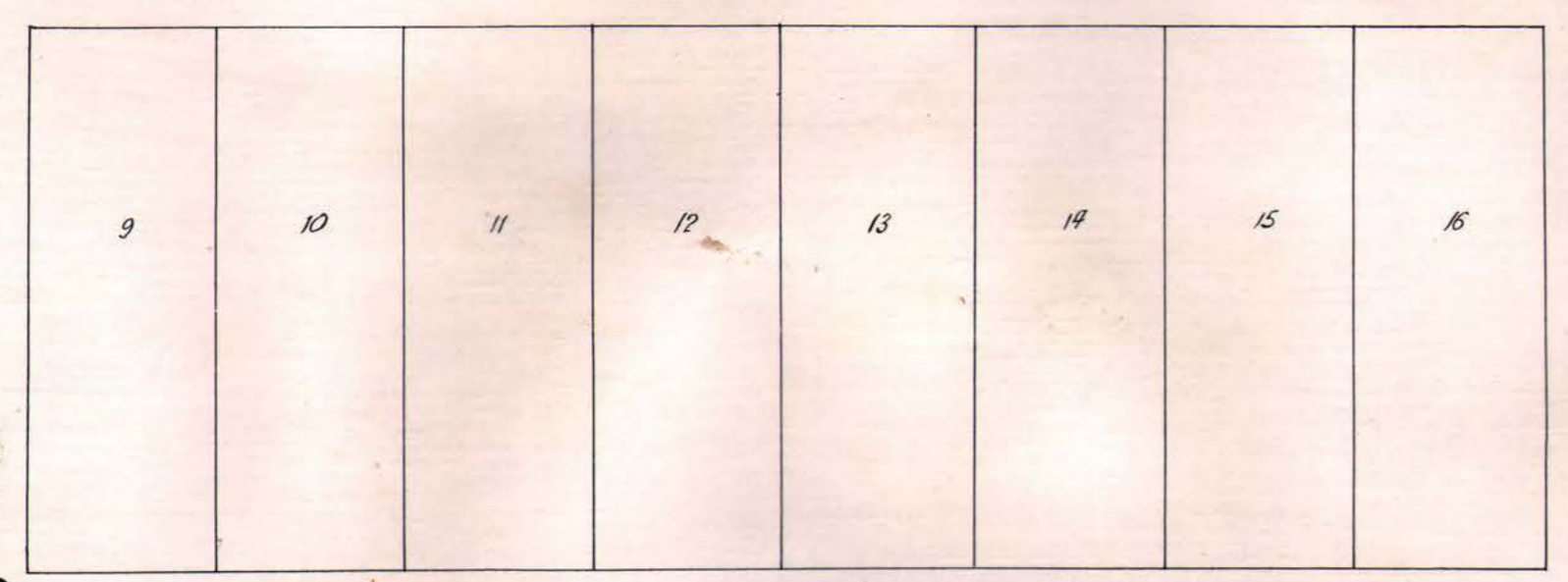
4" W. PIPE



MAR. 1930  
BRADLEY  
ILL.

73

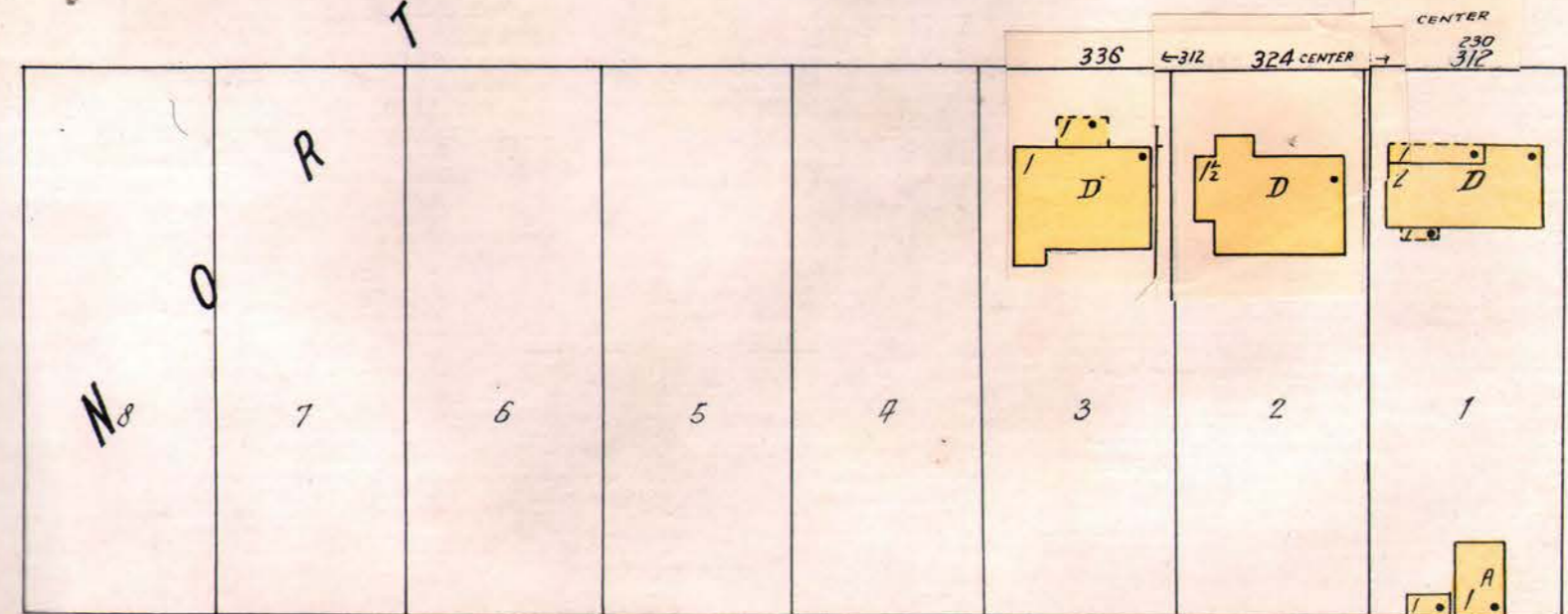
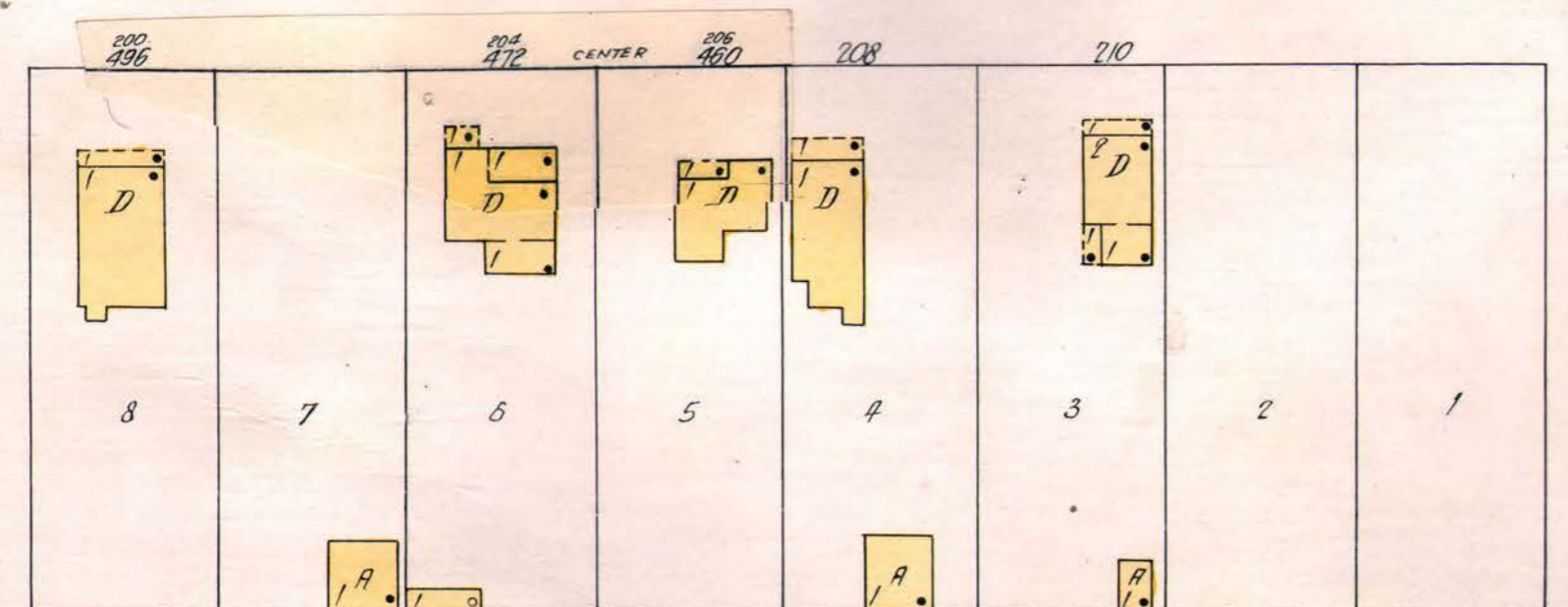
64



CENTER

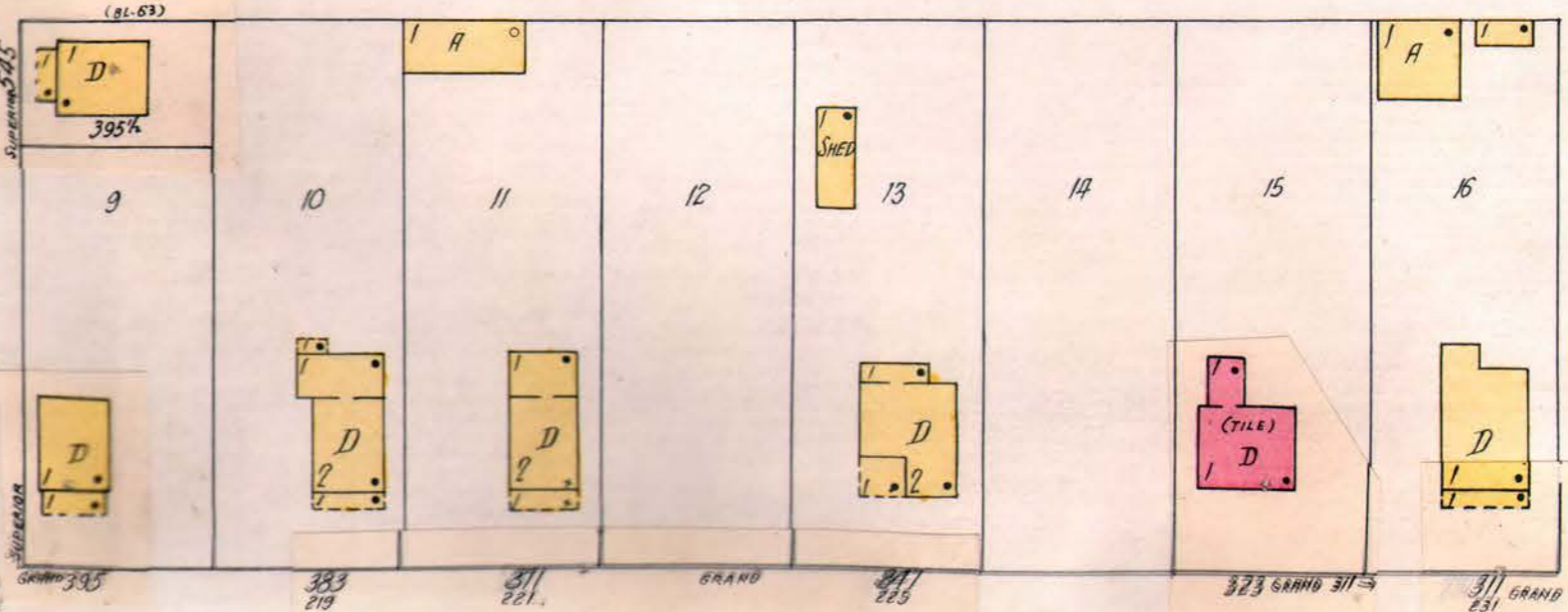
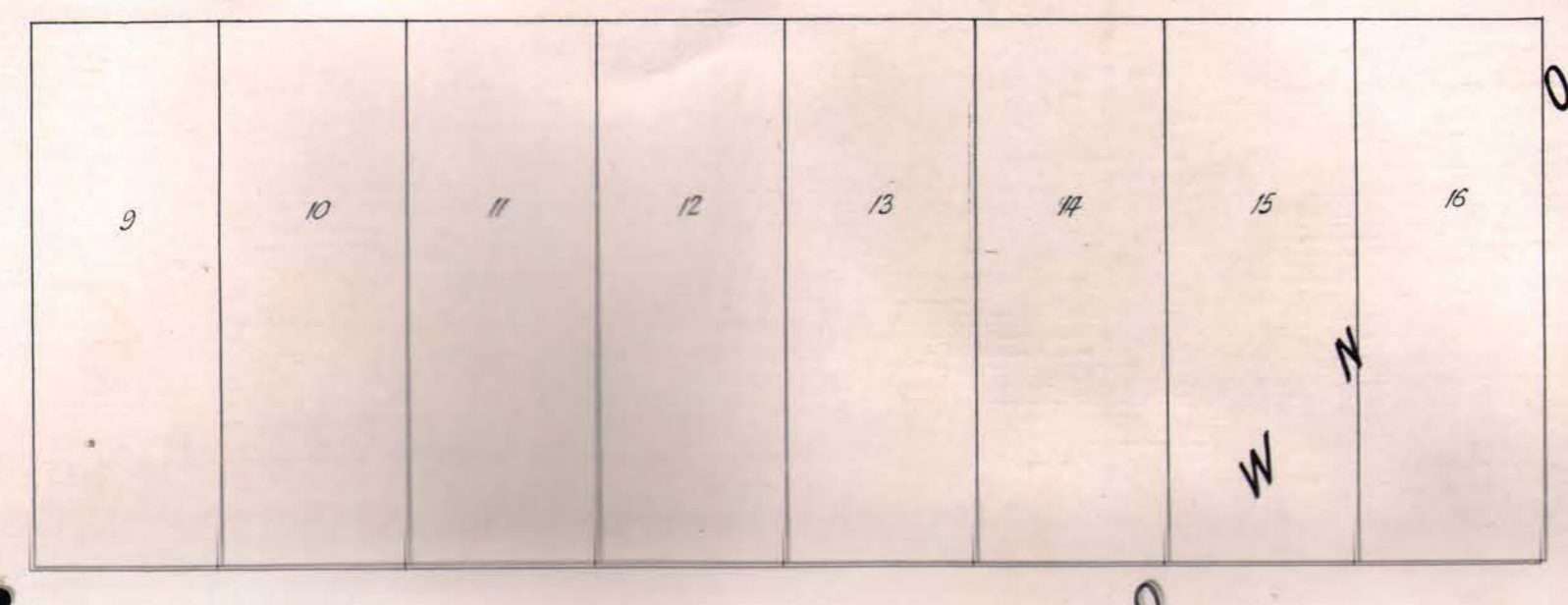
AV.

4" W. PIPE



74

63



W. SOUTH

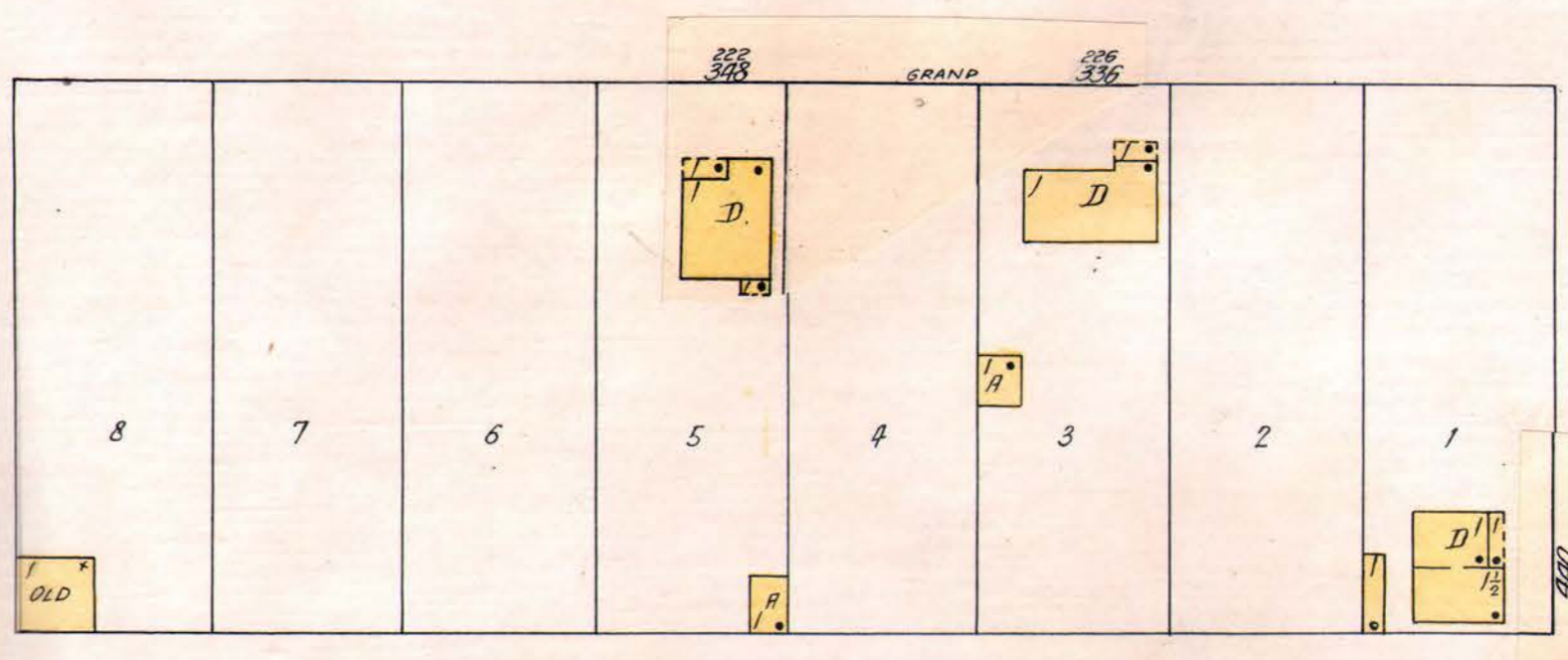
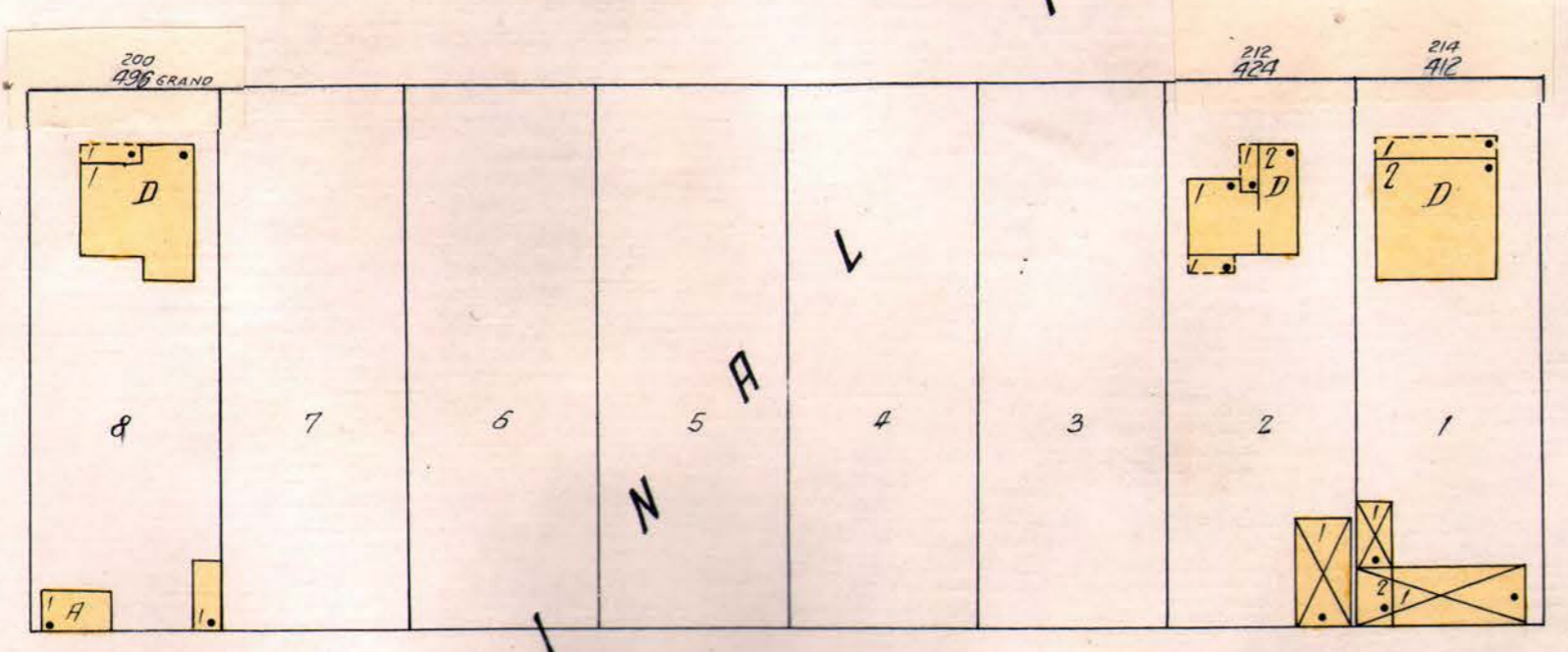
SUPERIOR

GOODWIN

S. GRAND

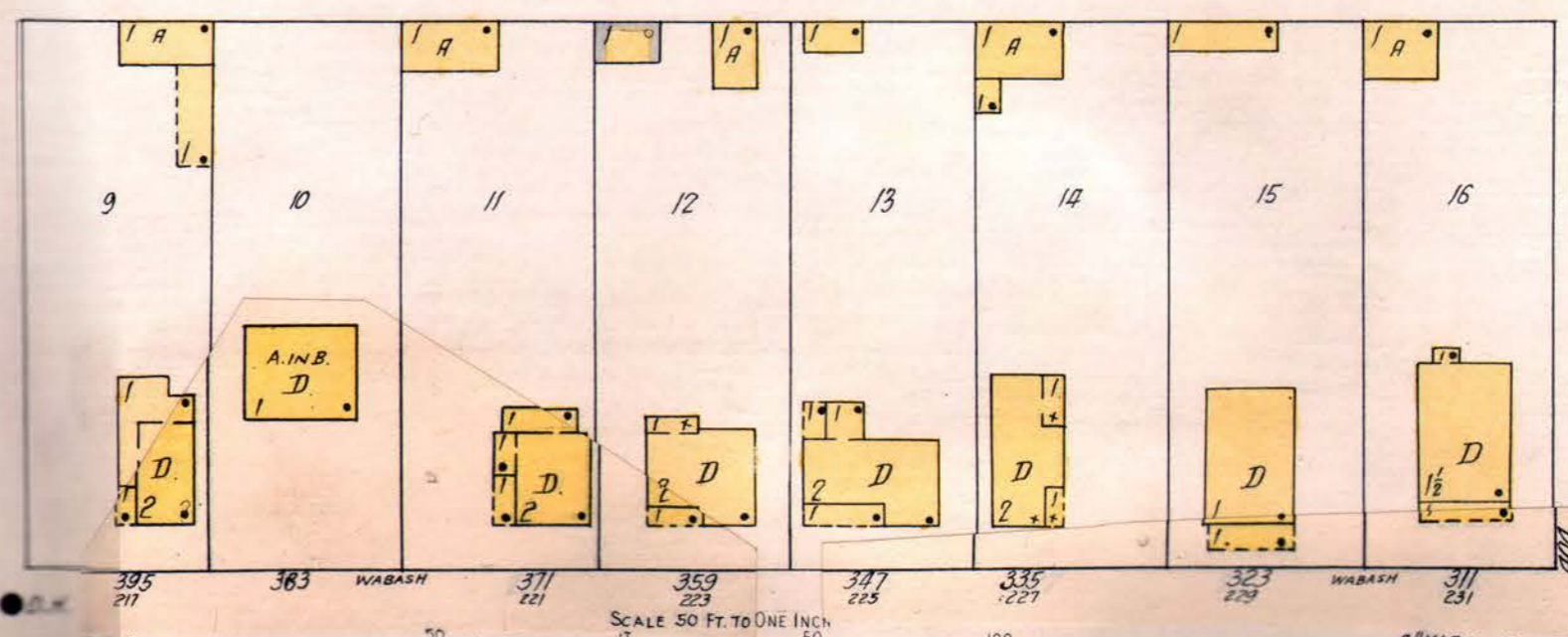
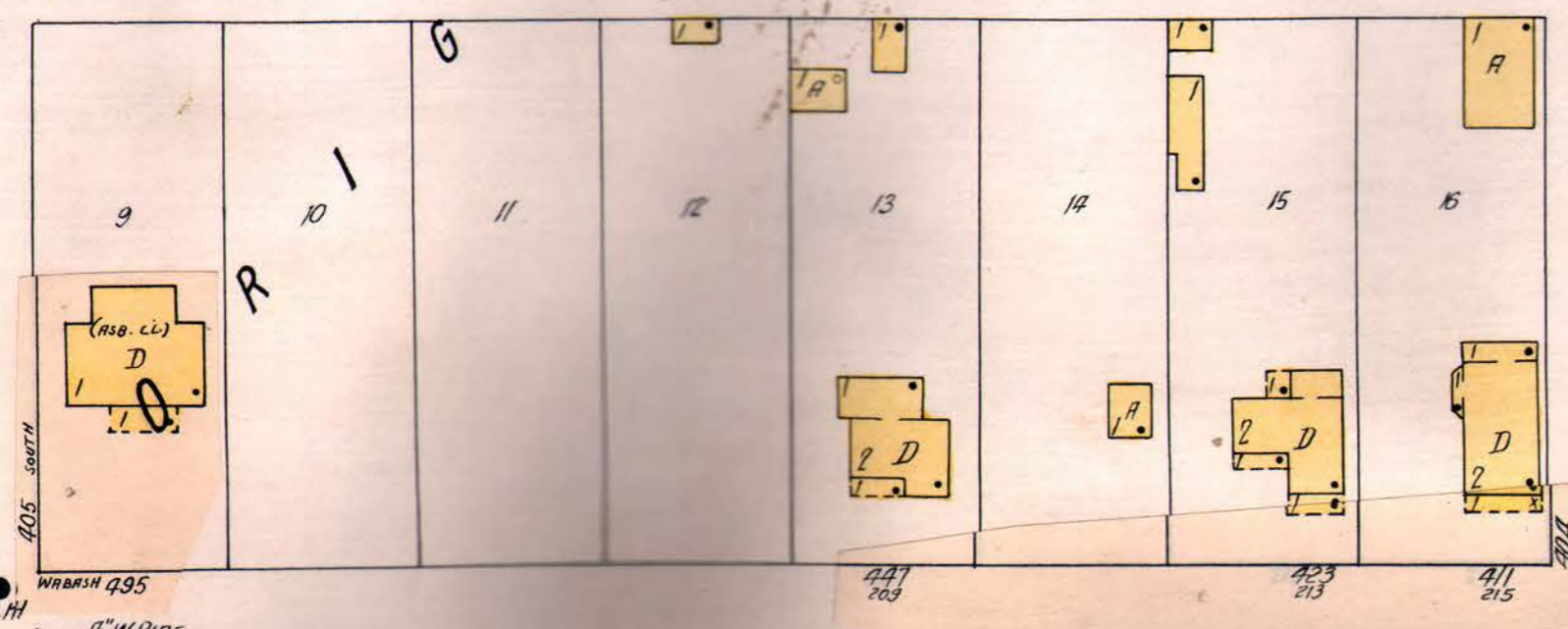
AV.

4" W. PIPE



75

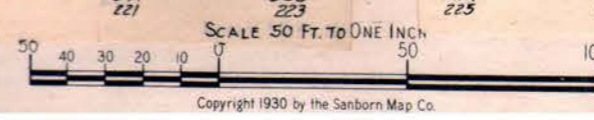
62



S. WABASH

AV.

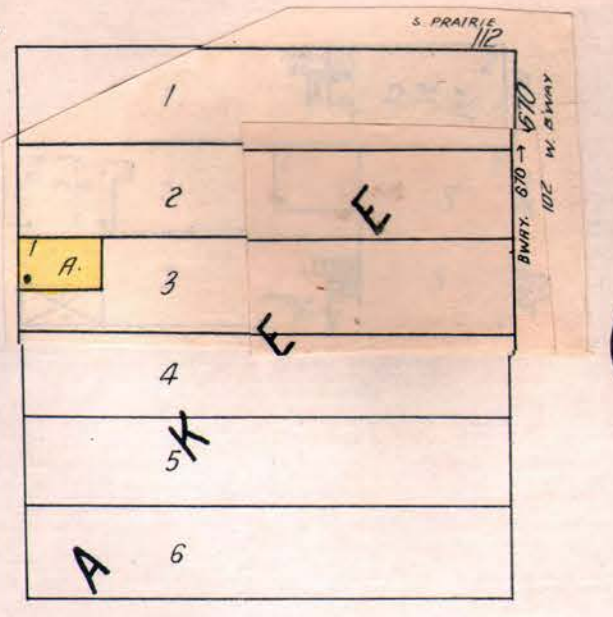
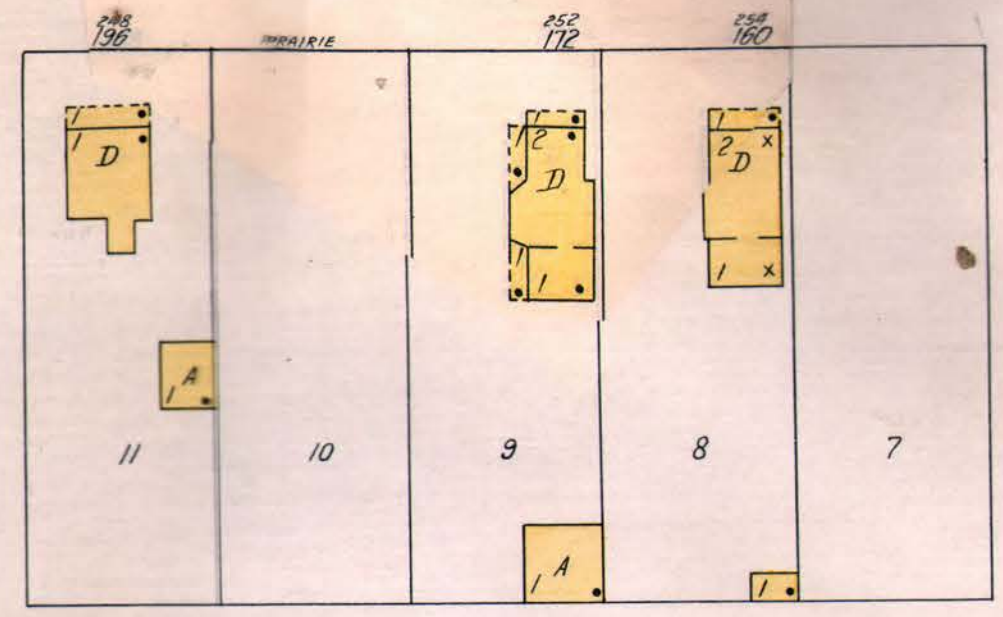
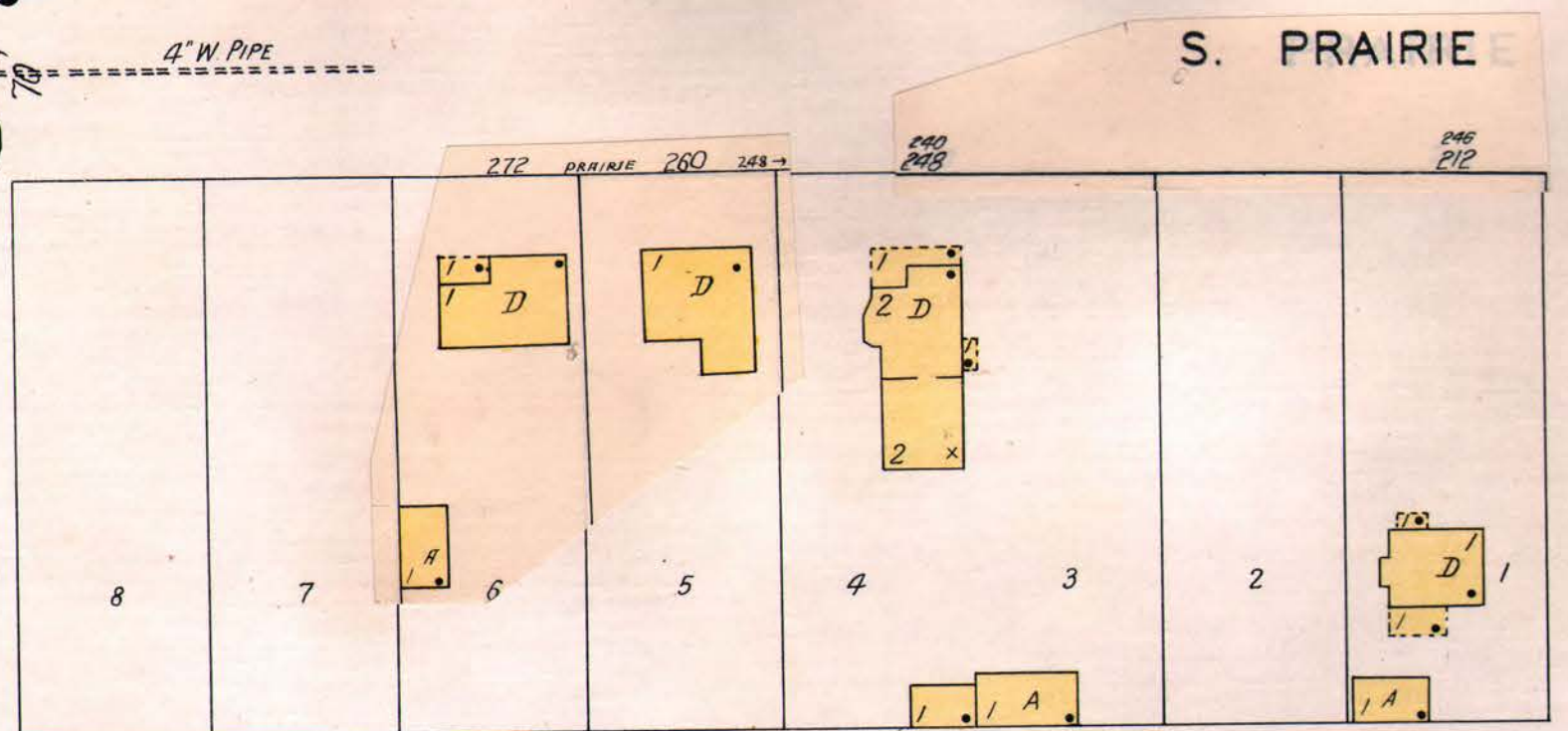
4" W. PIPE



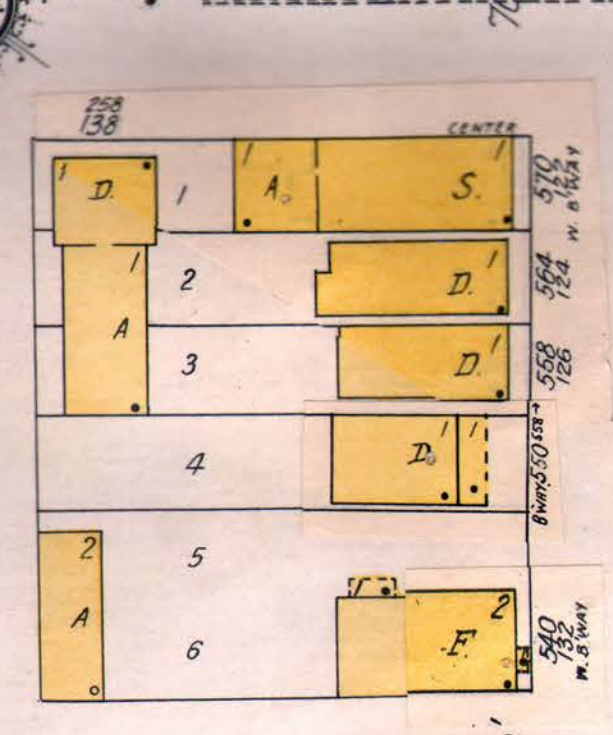
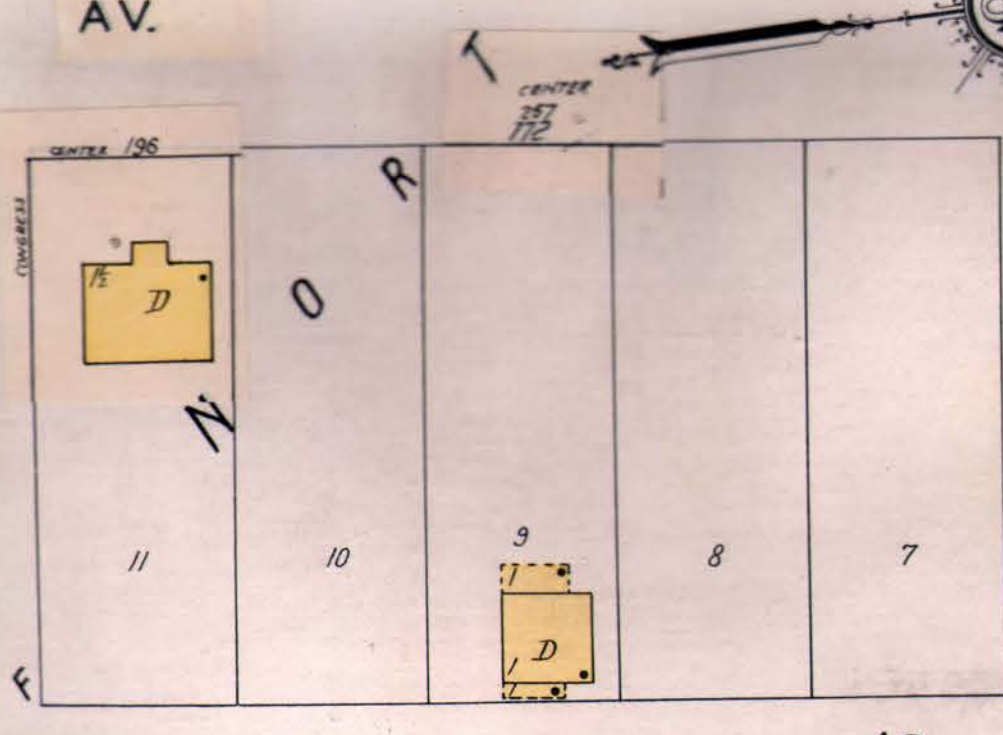
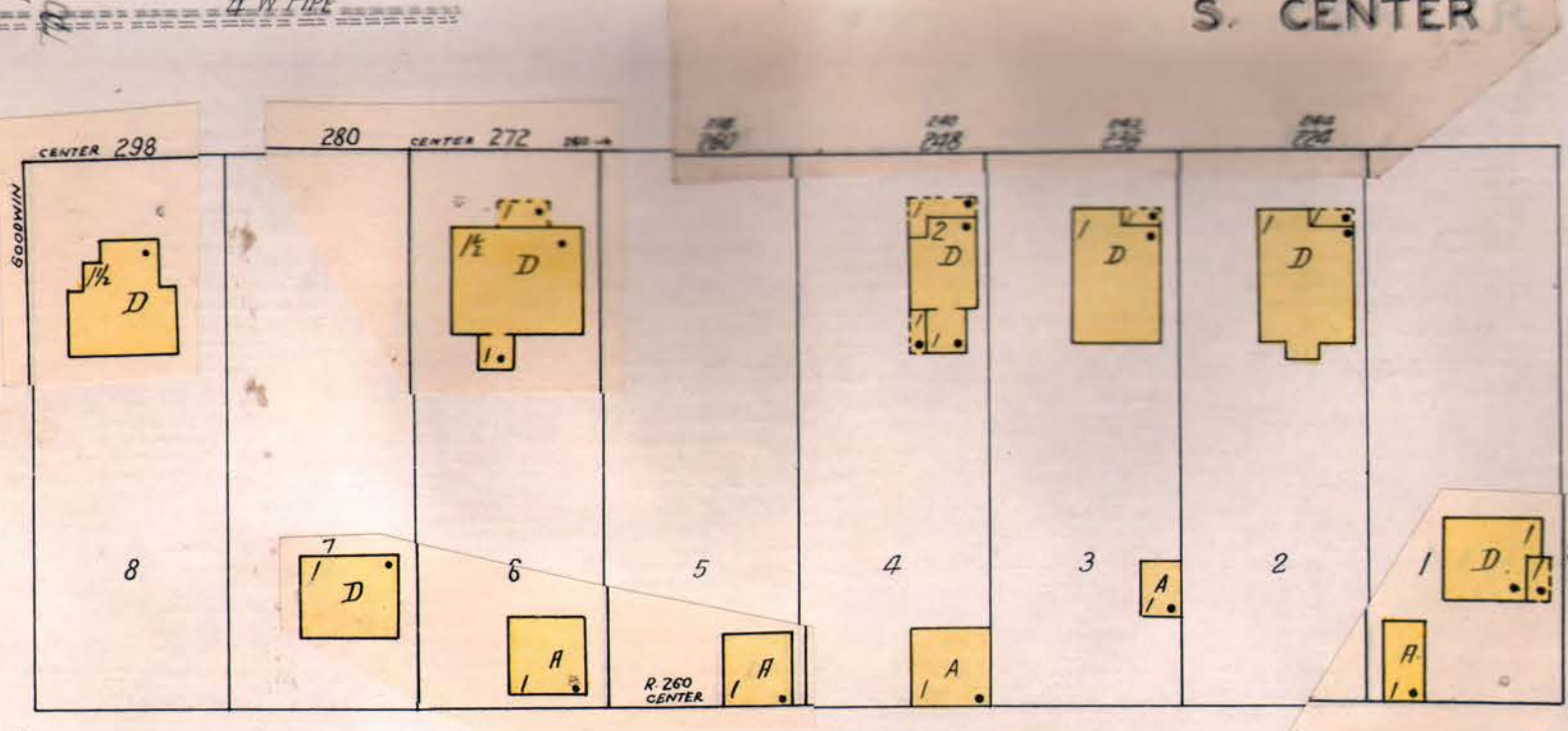
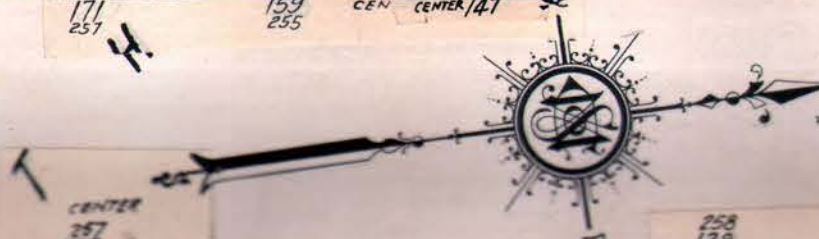
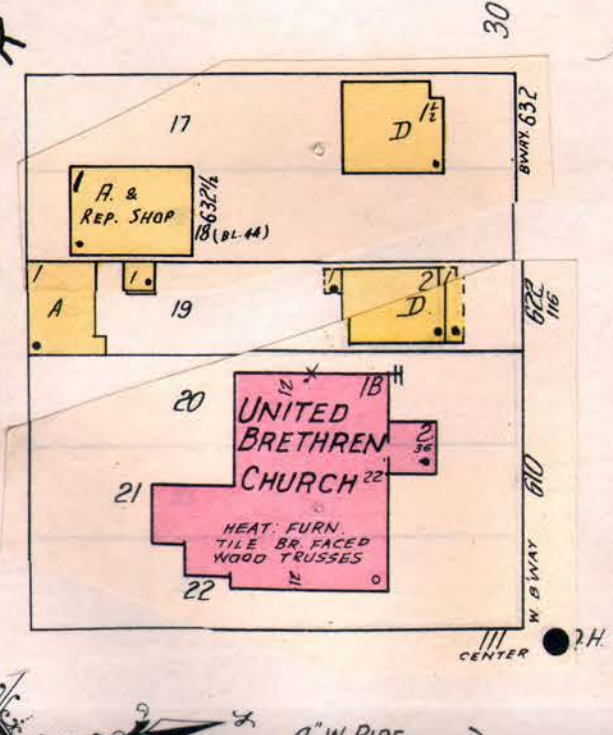
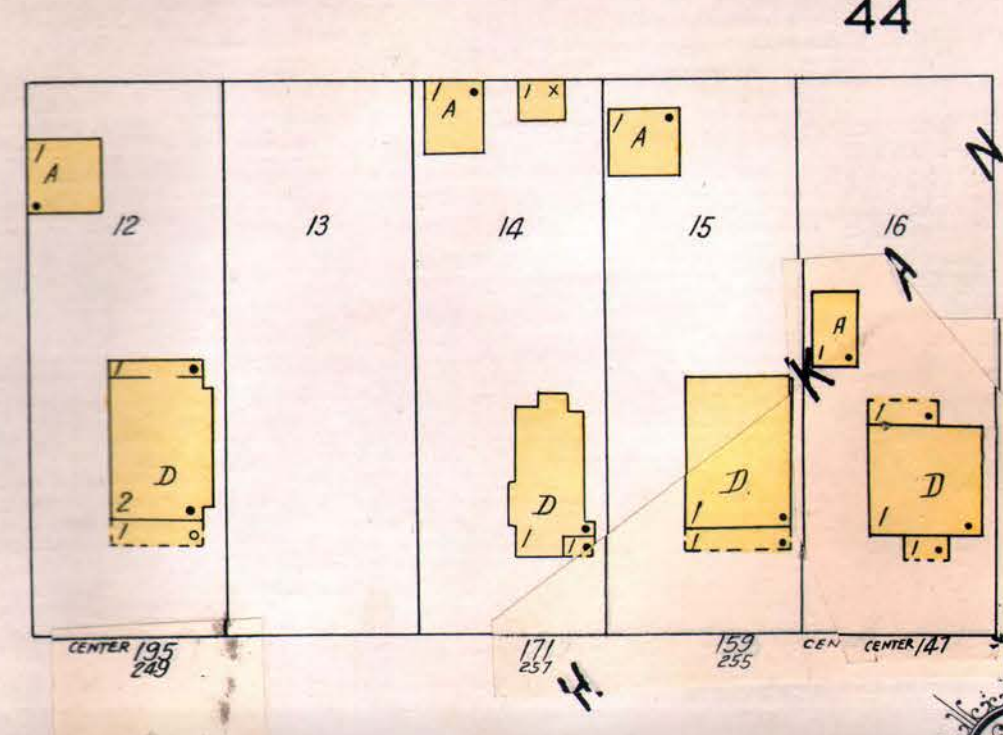
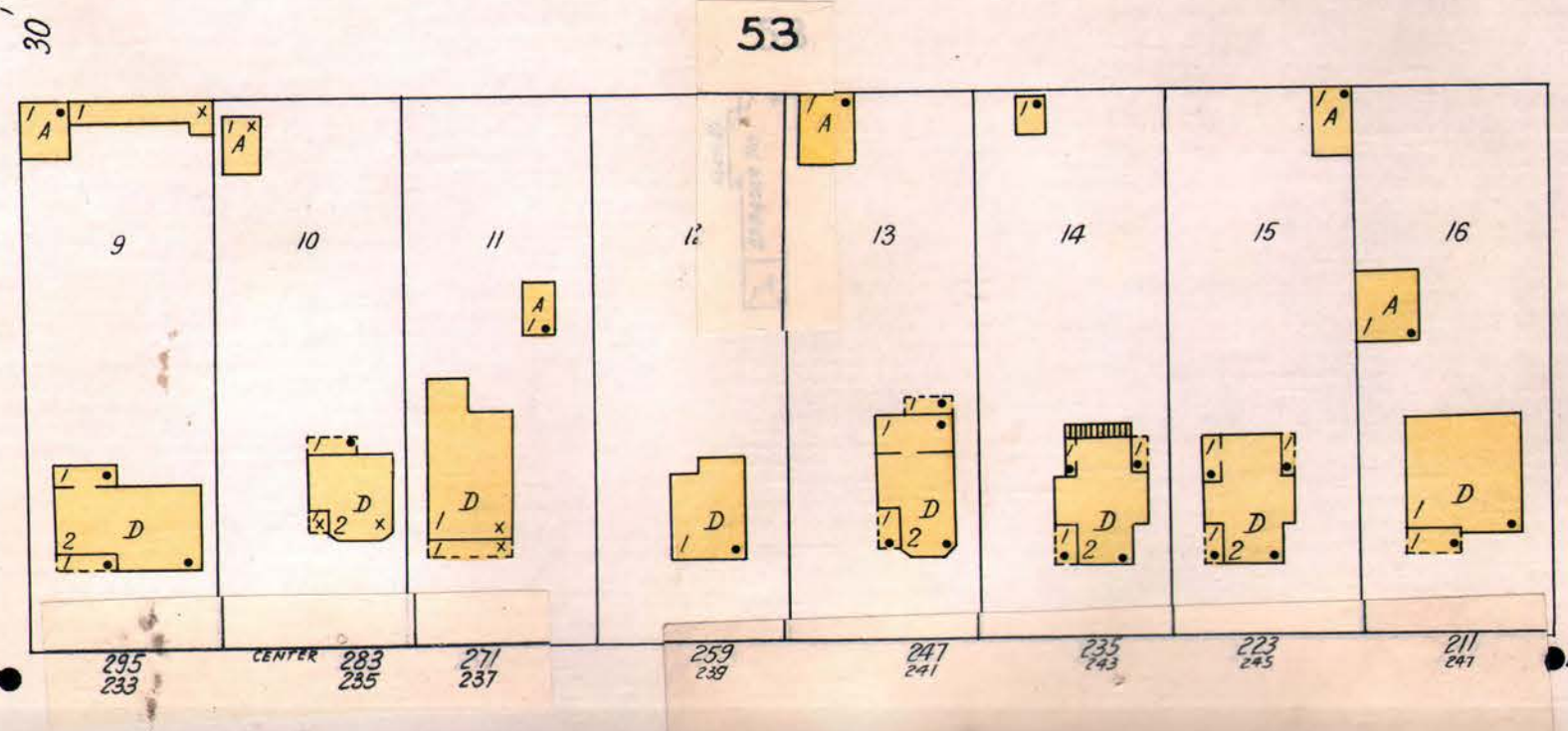
6

6

7



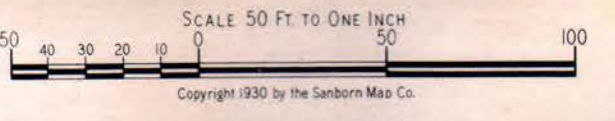
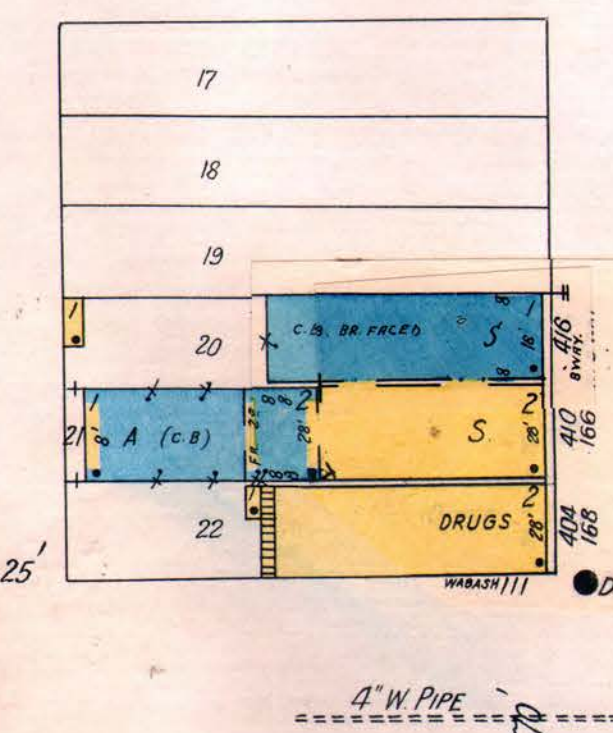
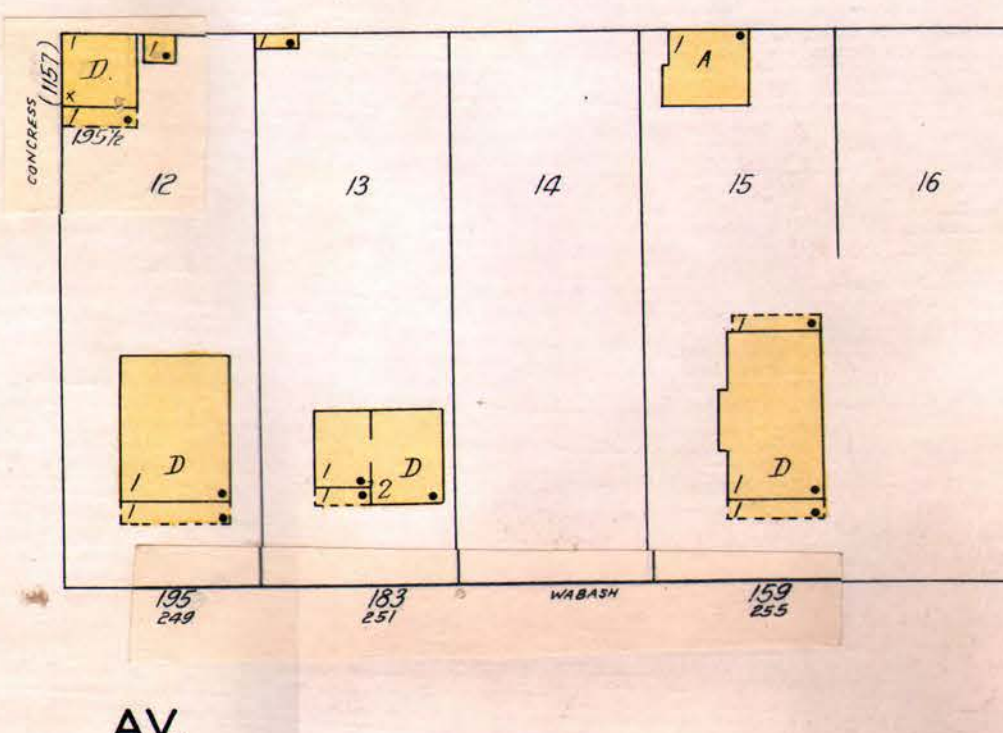
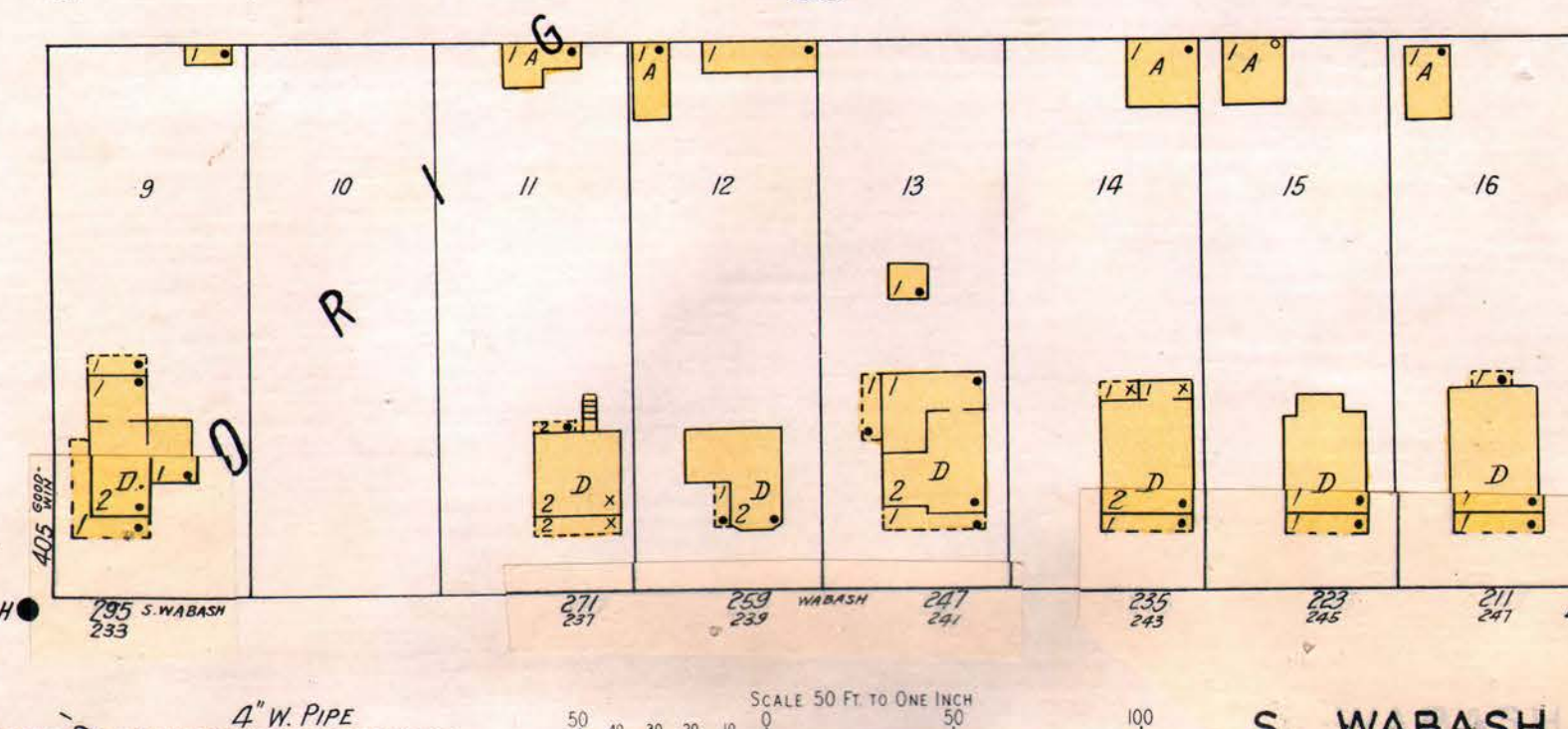
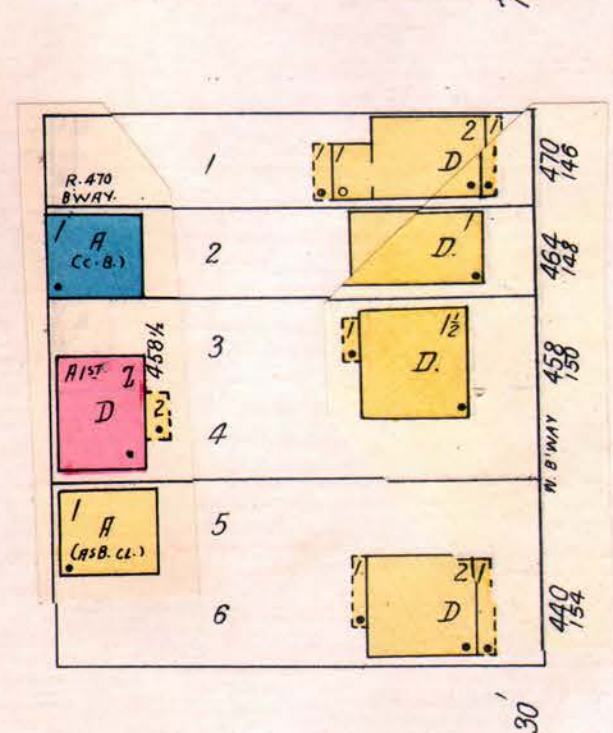
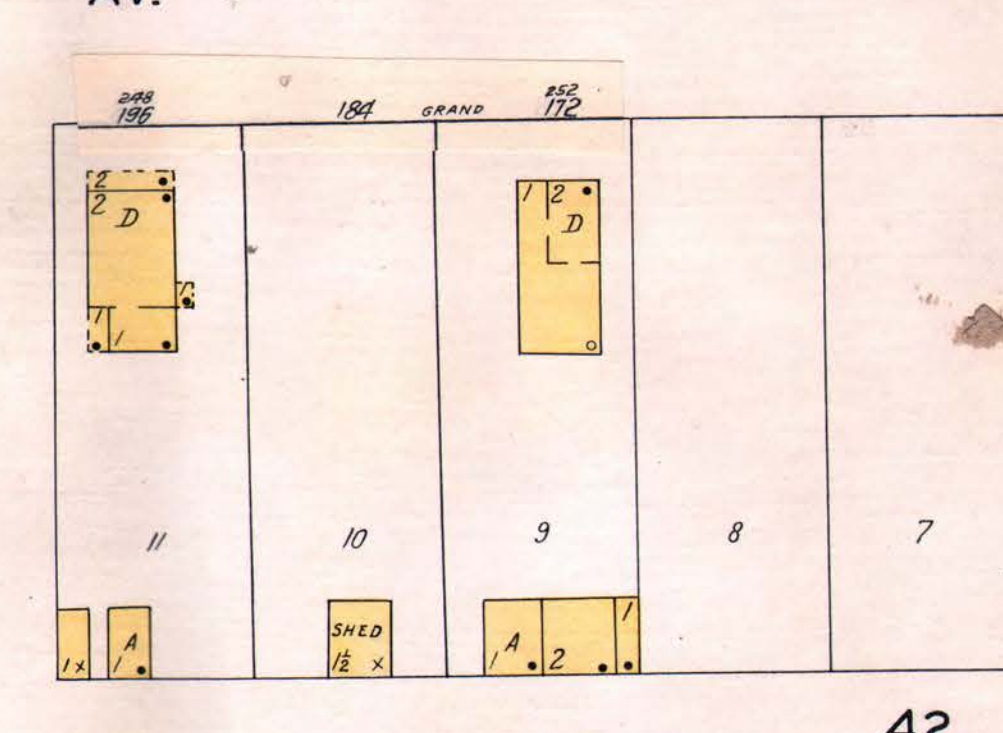
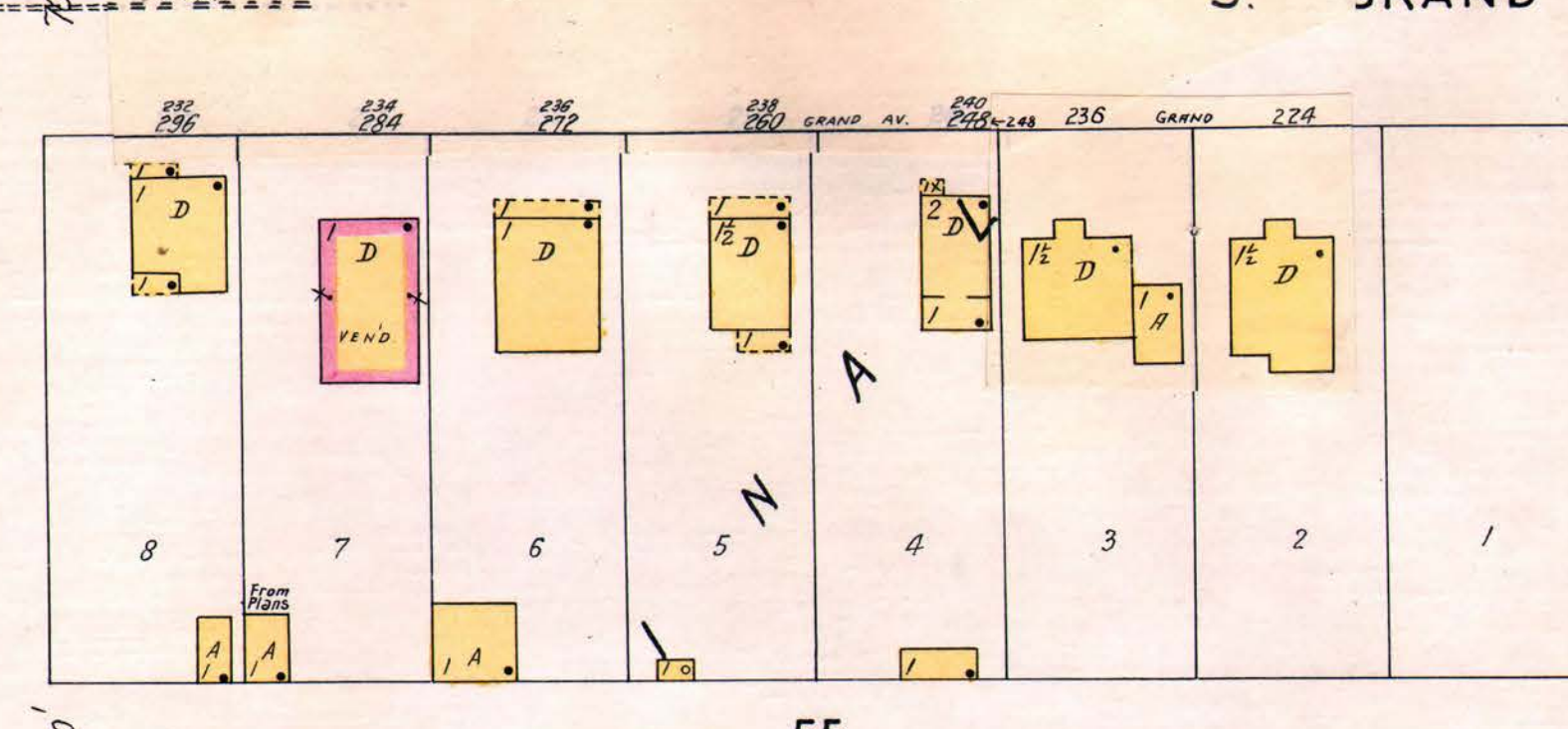
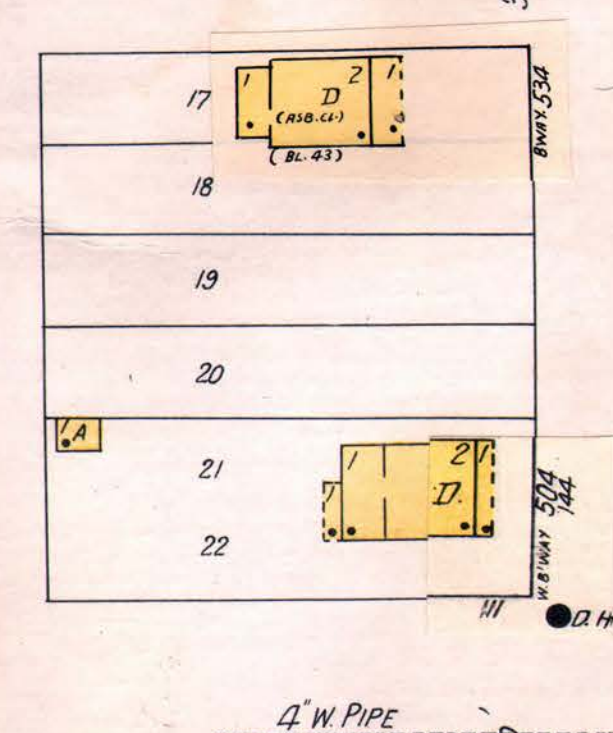
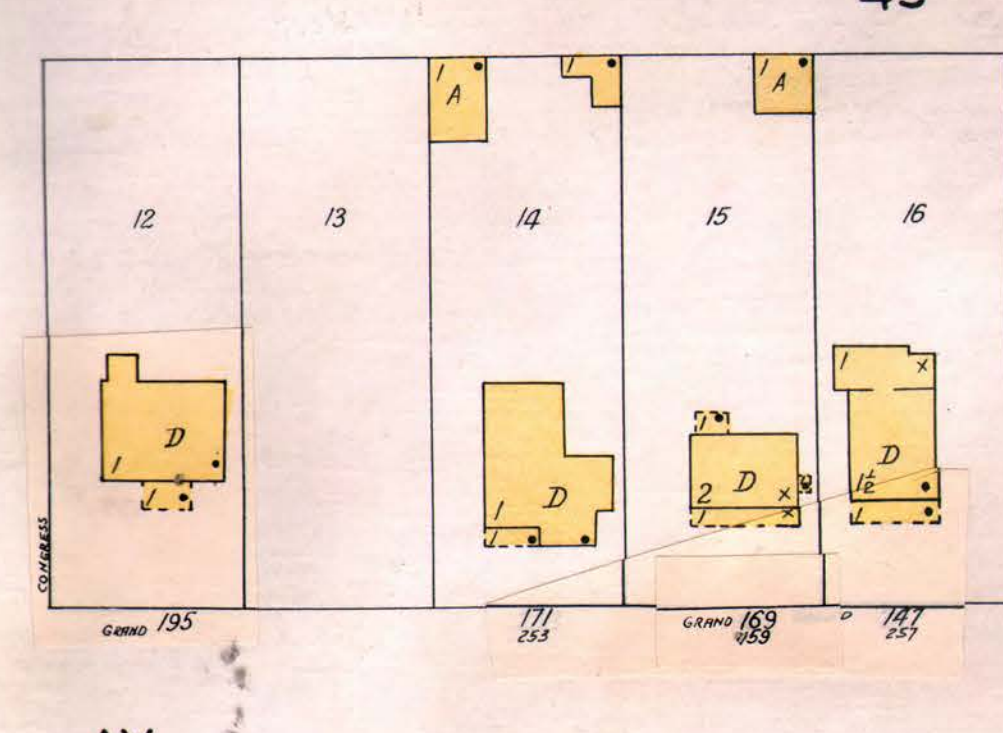
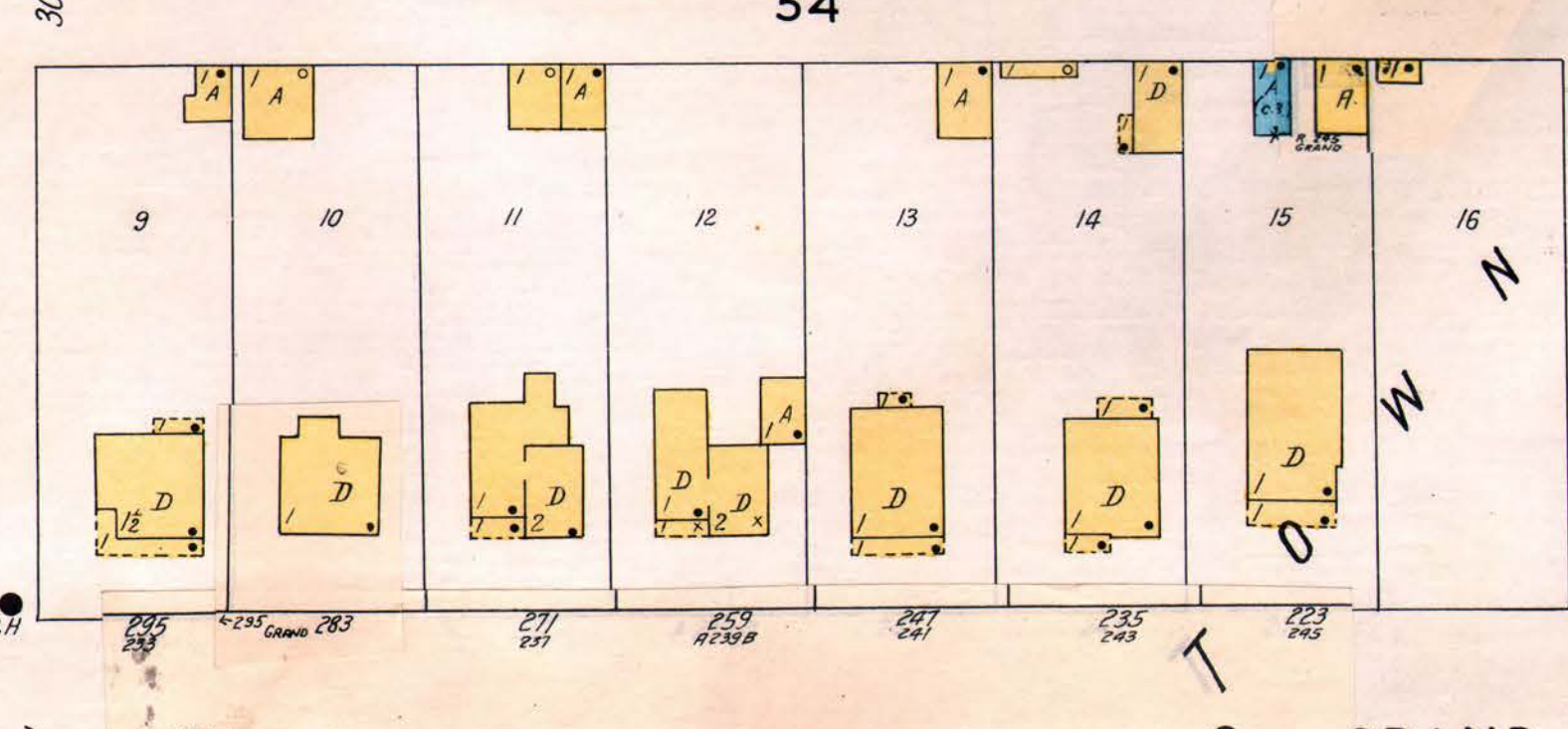
MAR. 1930  
BRADLEY  
ILL.



5  
GOODWIN

CONGRESS

W. BROADWAY



S. WABASH

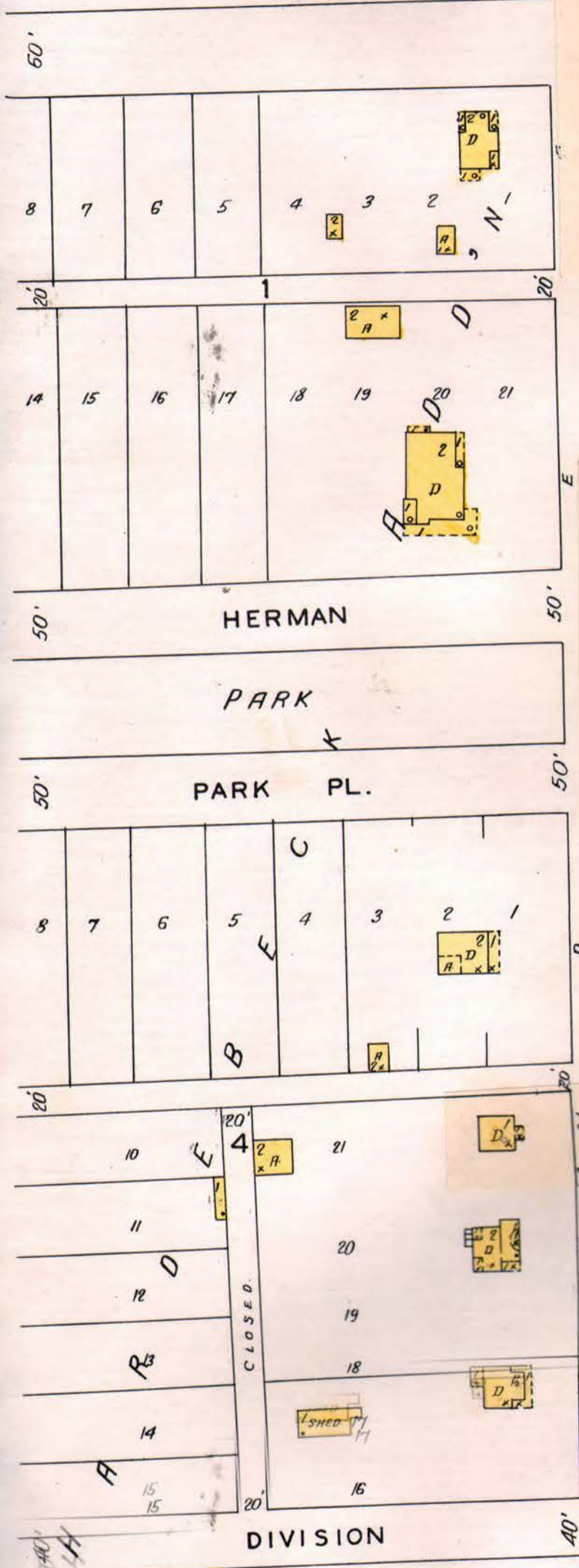
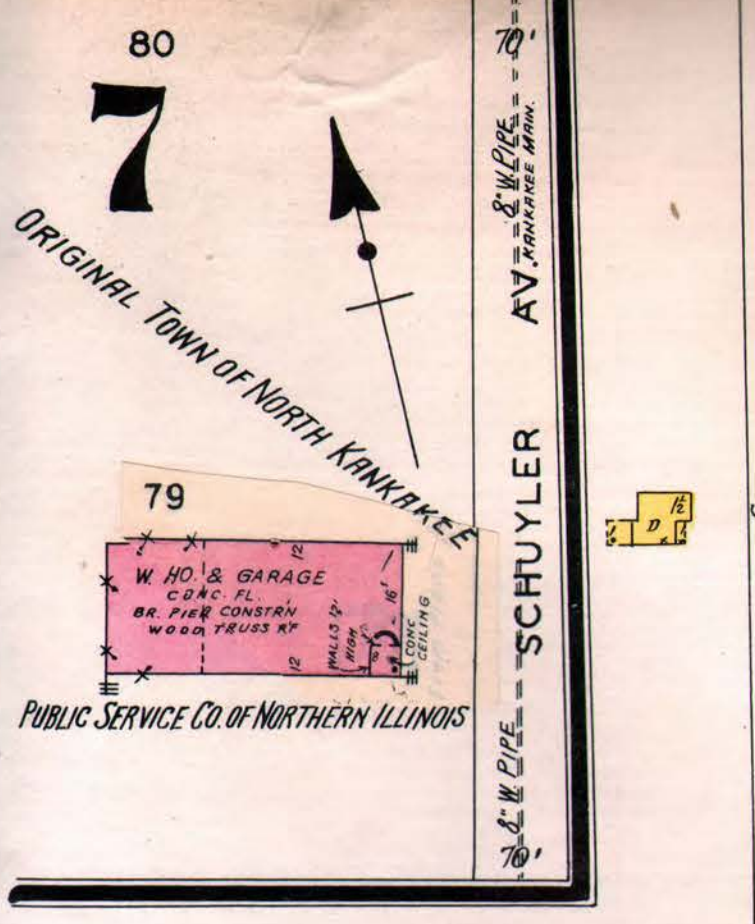
AV.

3

MAR. 1930  
**BRADLEY**  
ILL.

9

(9553)



SCALE 100 FT. TO ONE INCH  
Copyright 1930 by the Southern Map Co.

8

6

5

8

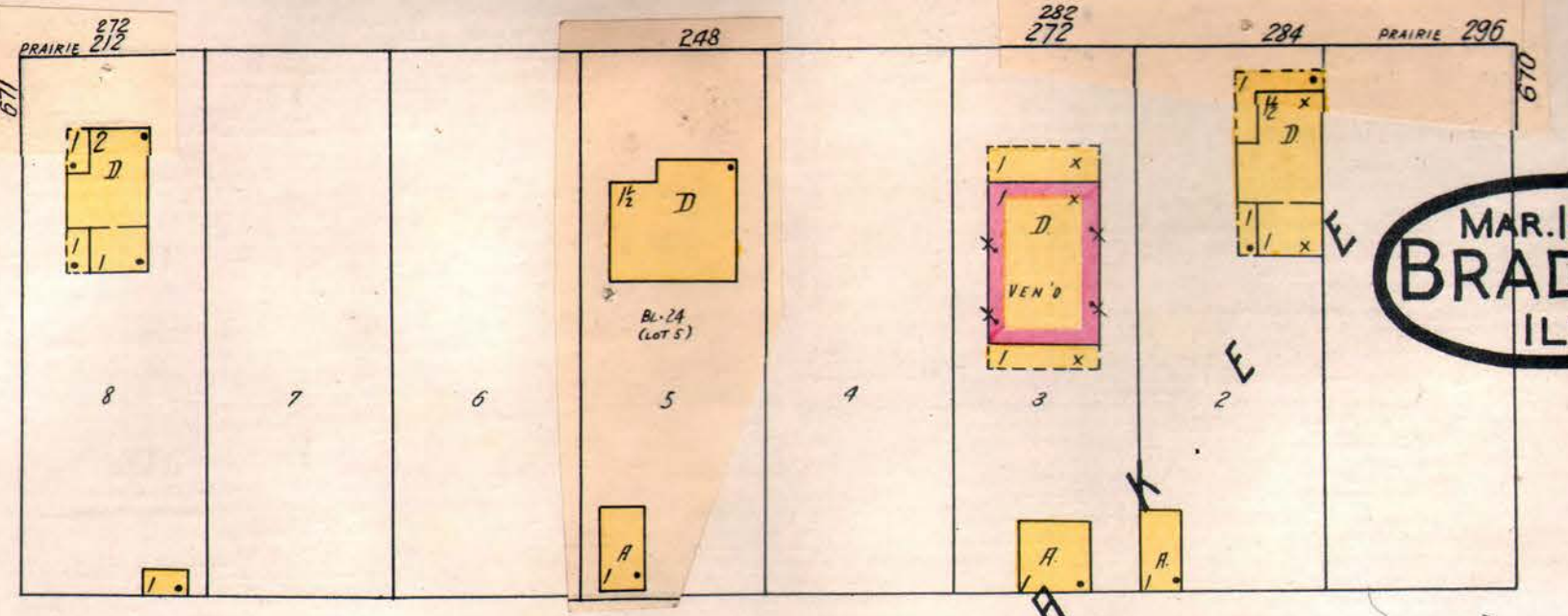
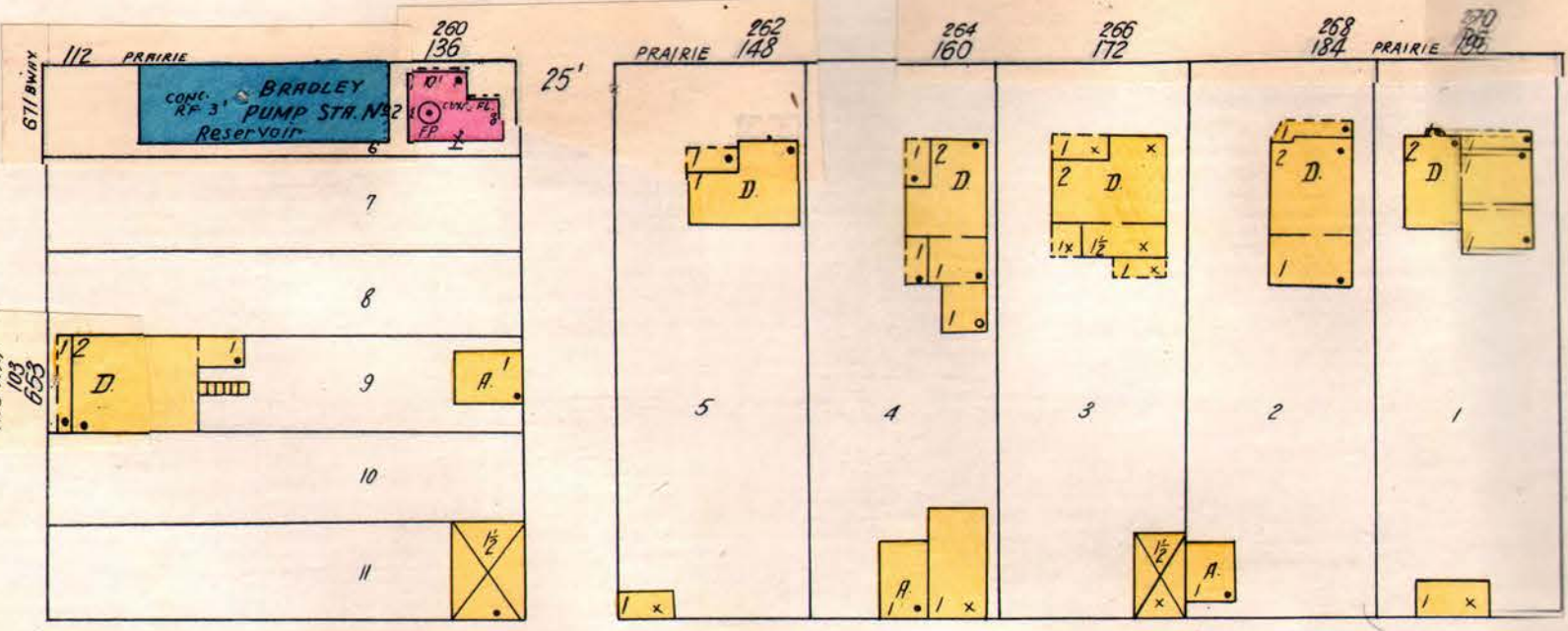
7

8

N. PRAIRIE

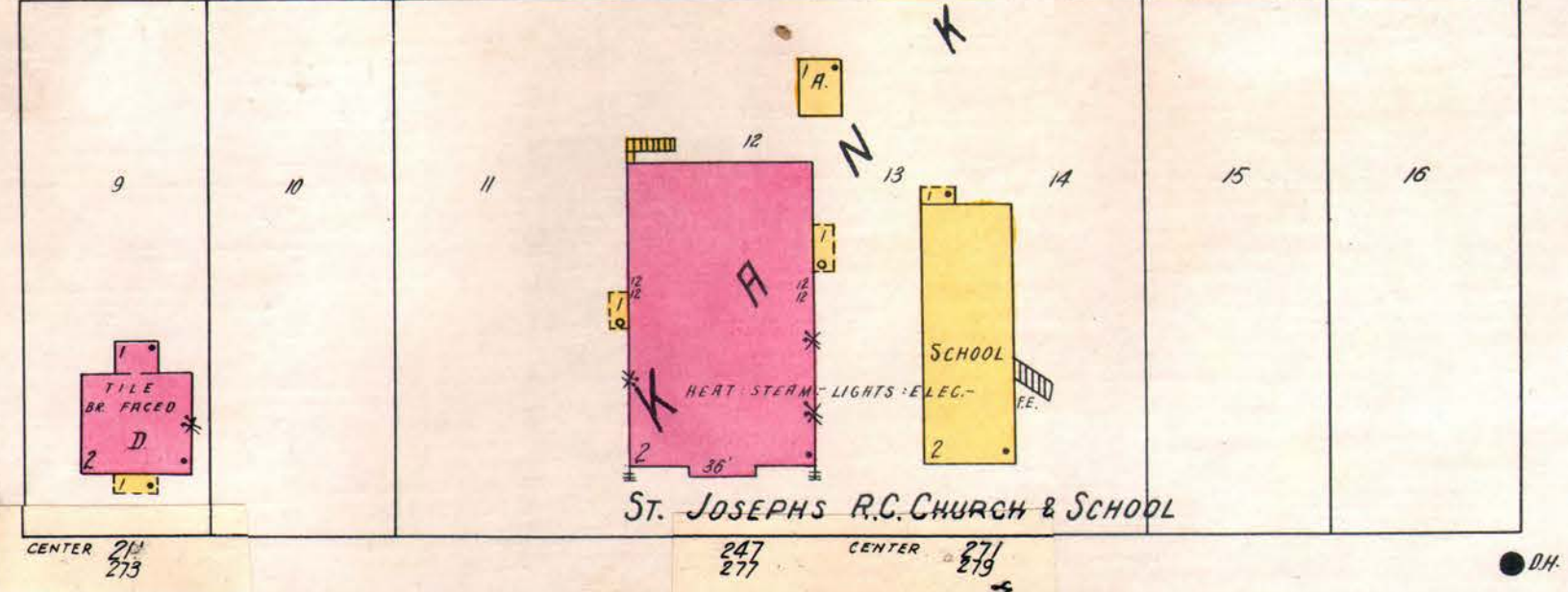
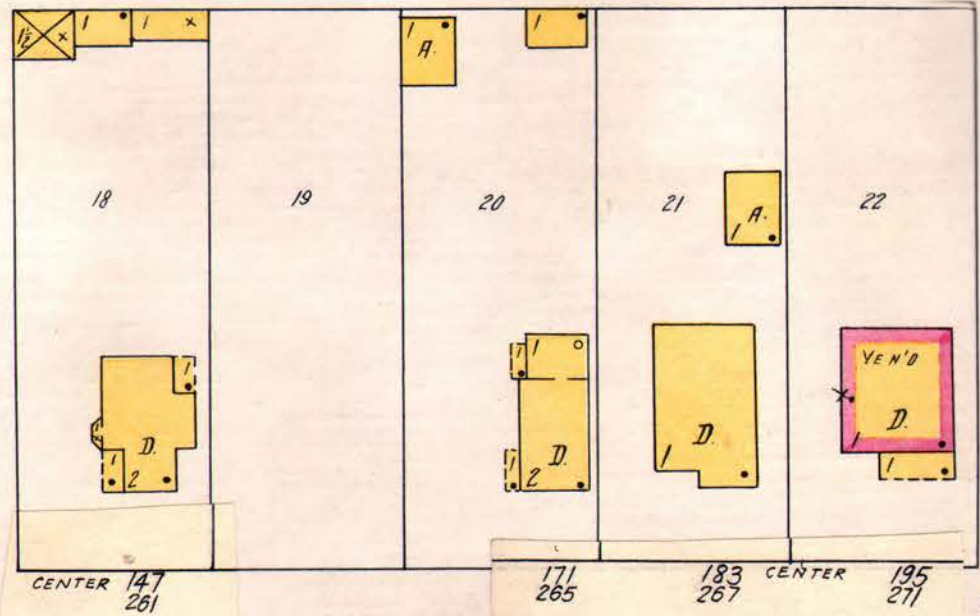
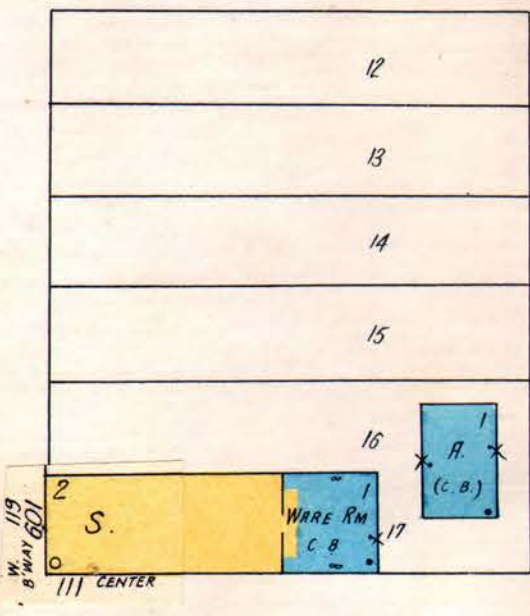
AV.

MAR. 1930  
BRADLEY  
ILL.



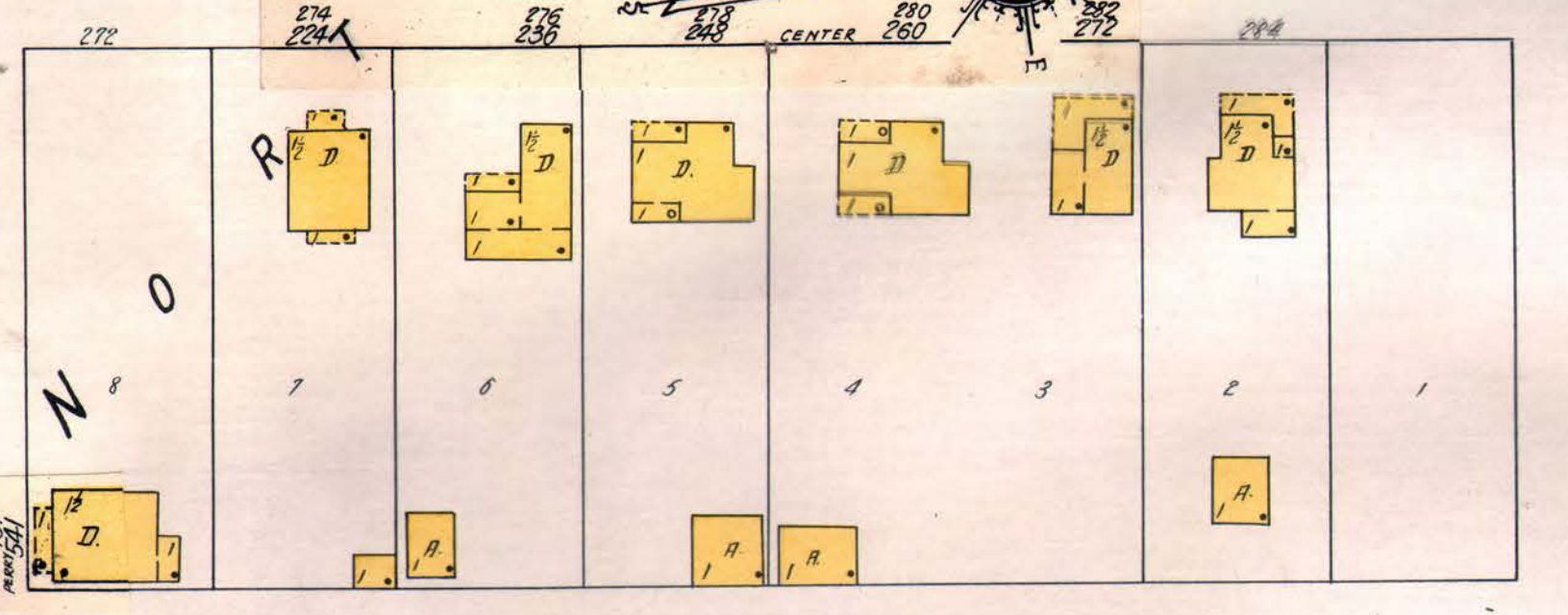
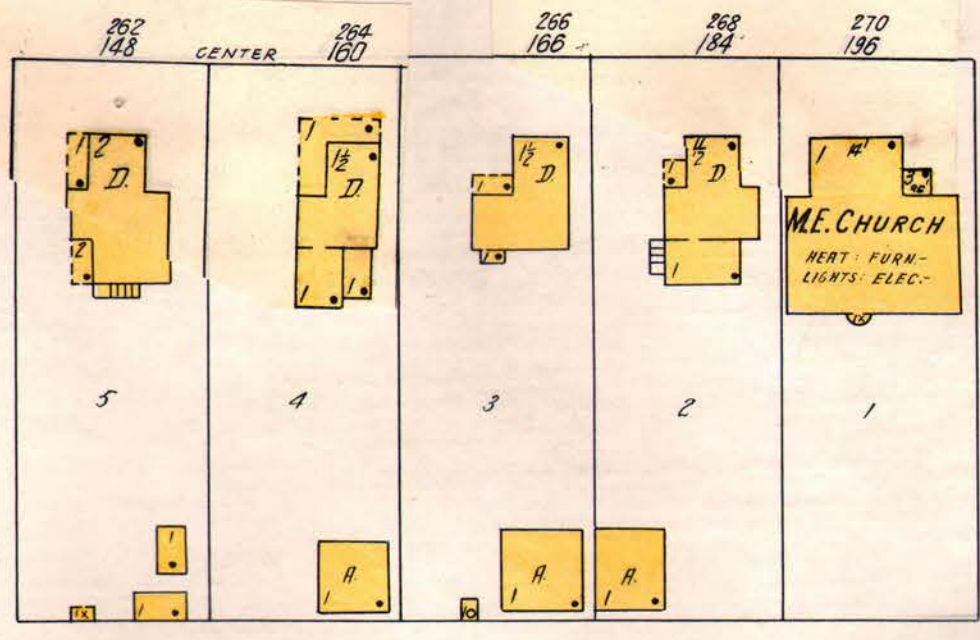
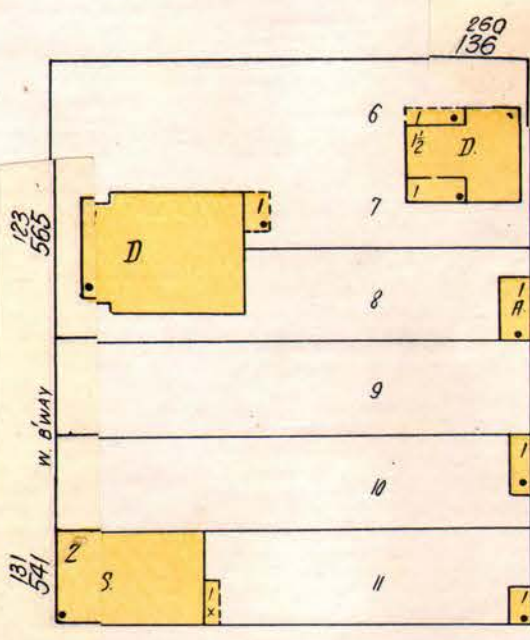

33

24



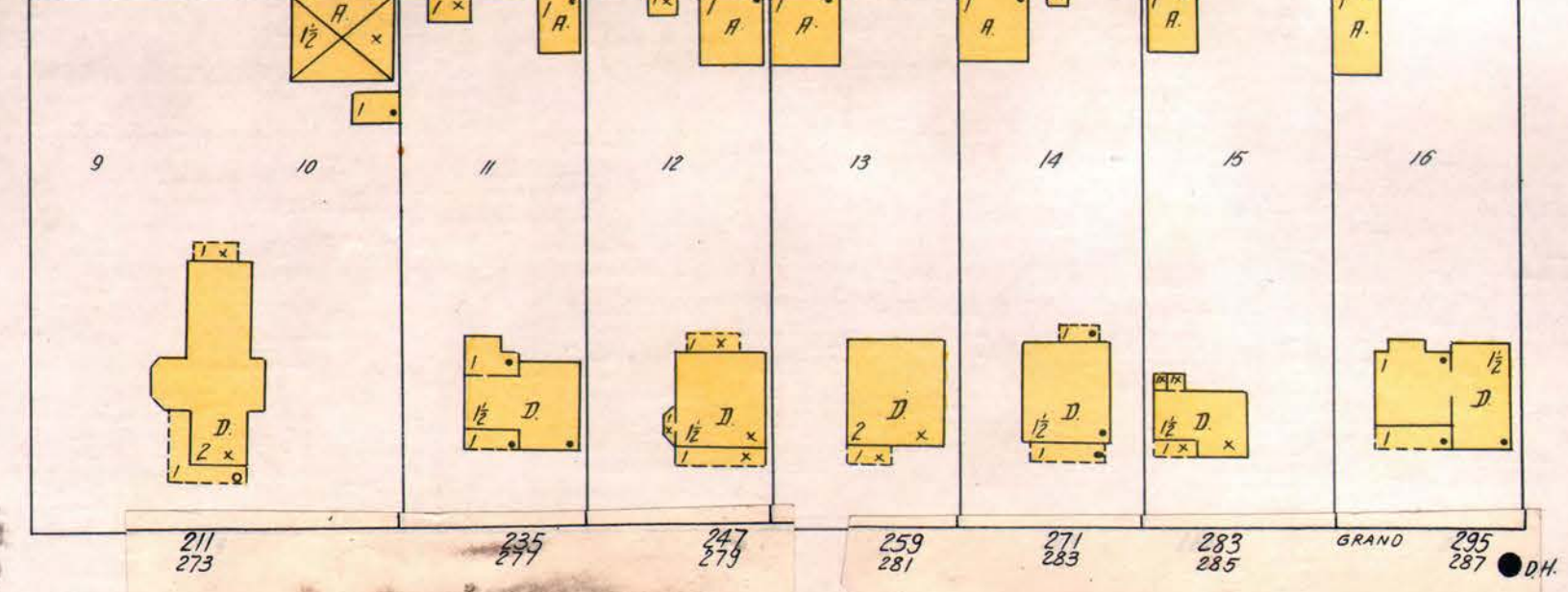
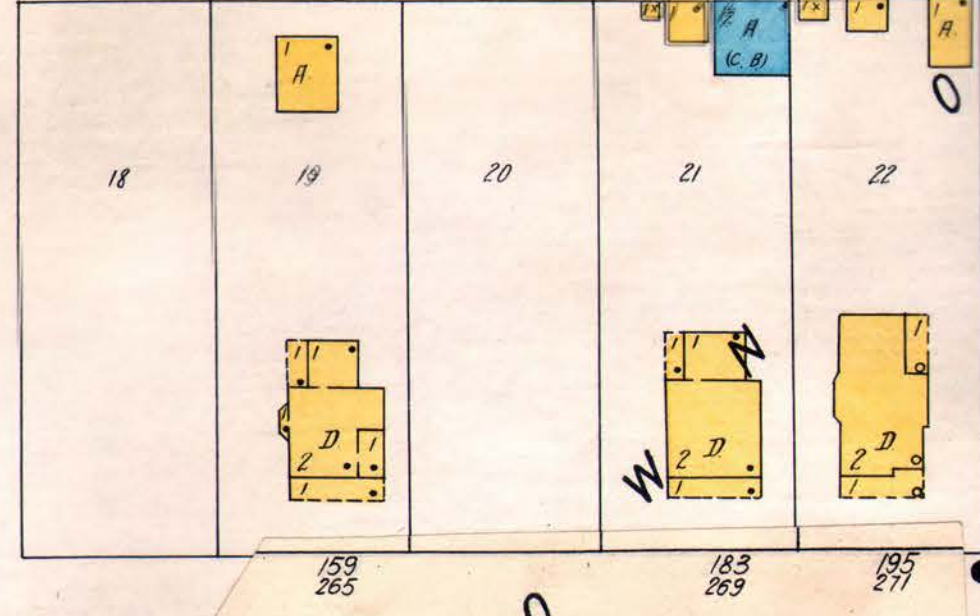
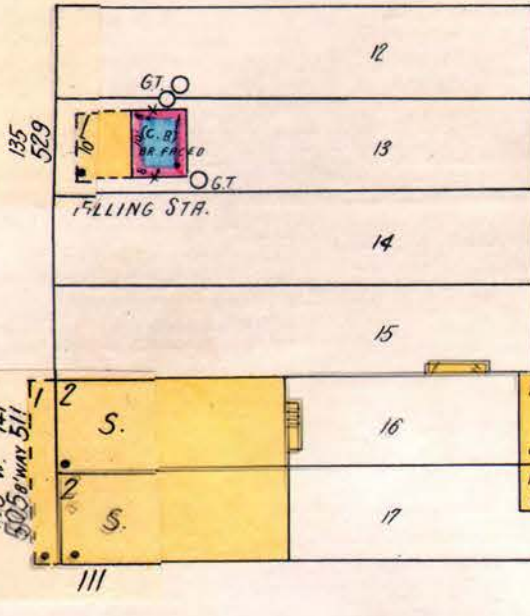
N. CENTER

AV.



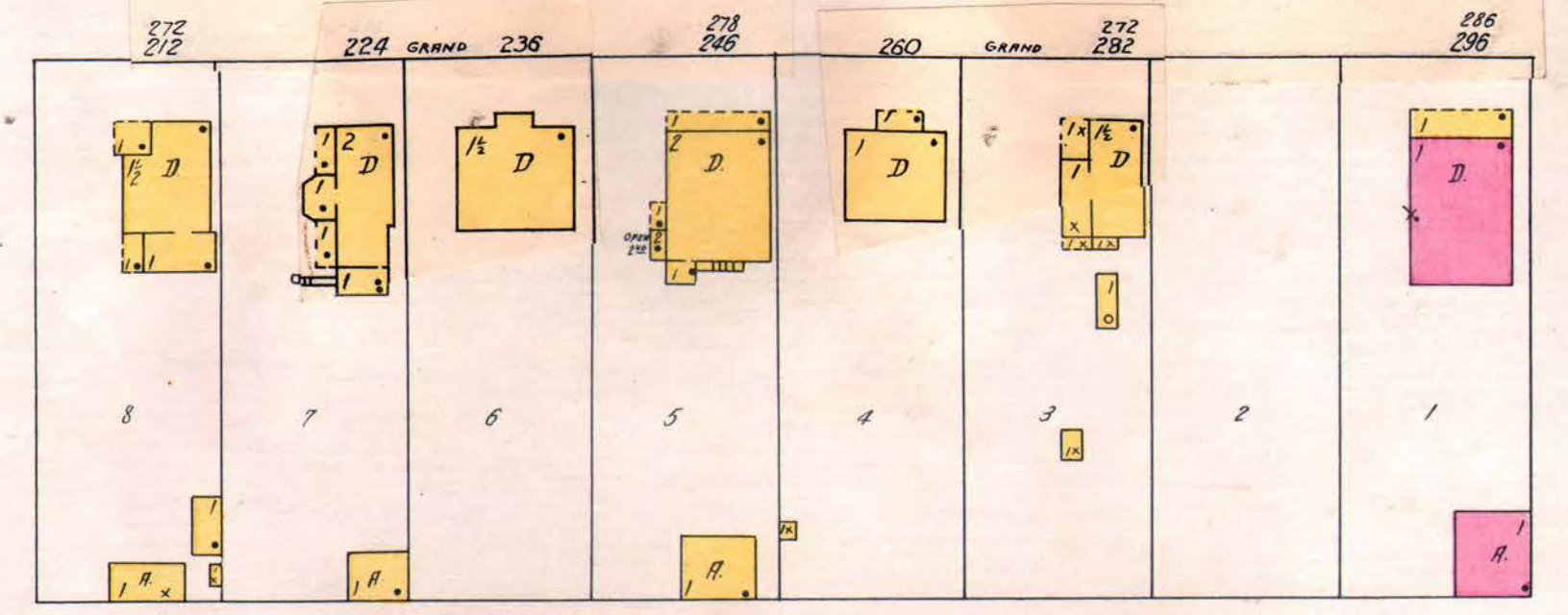
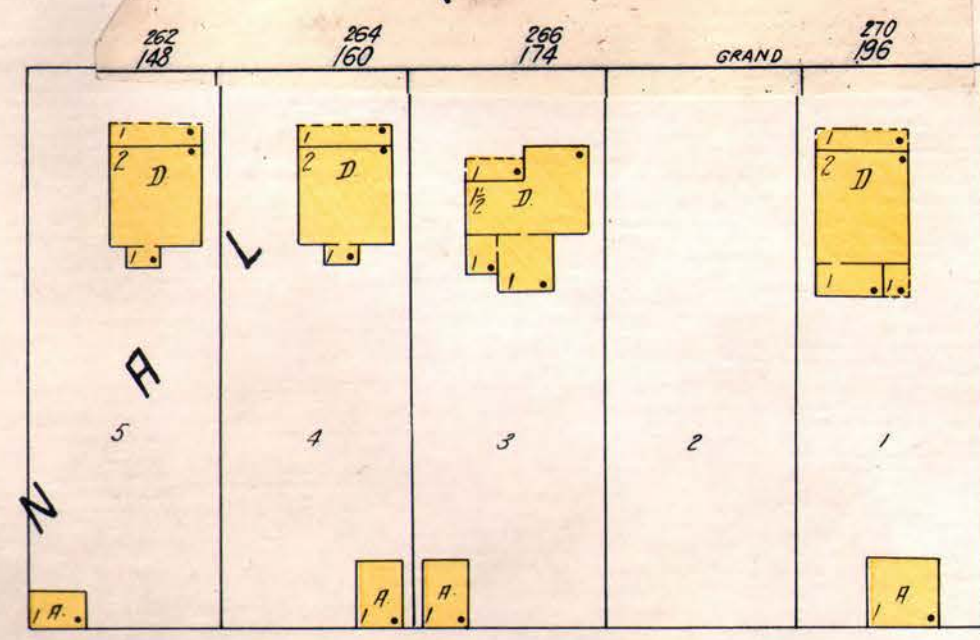
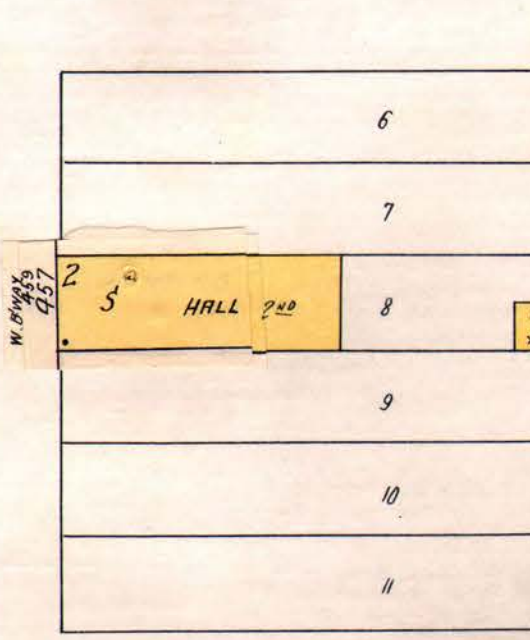
34

23



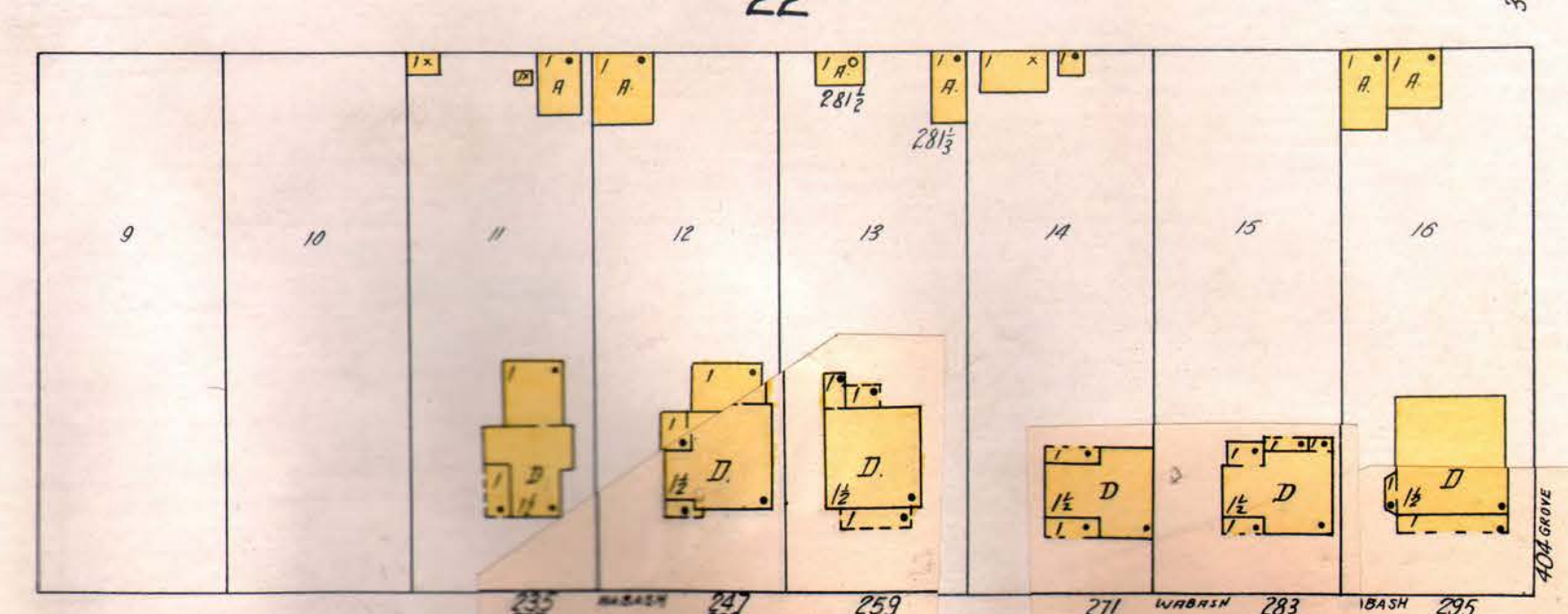
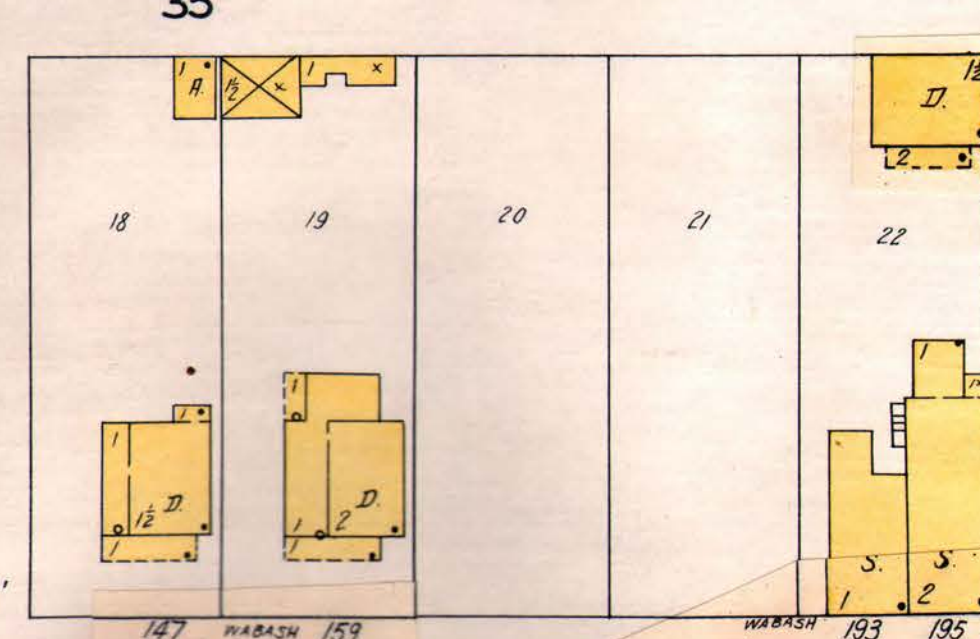
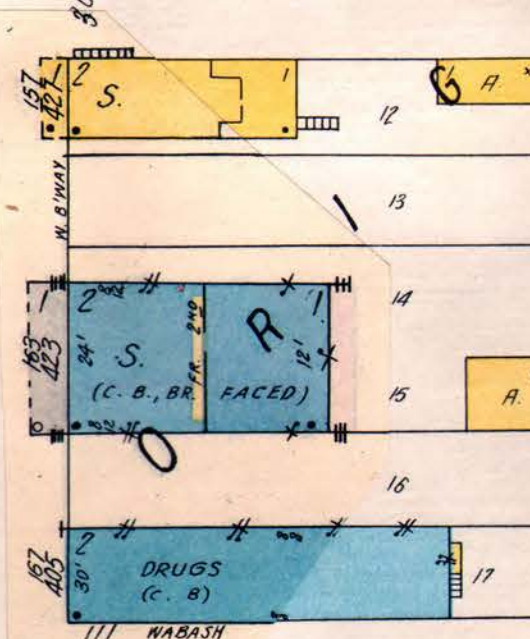
N. GRAND

AV.



35

22



N. WABASH

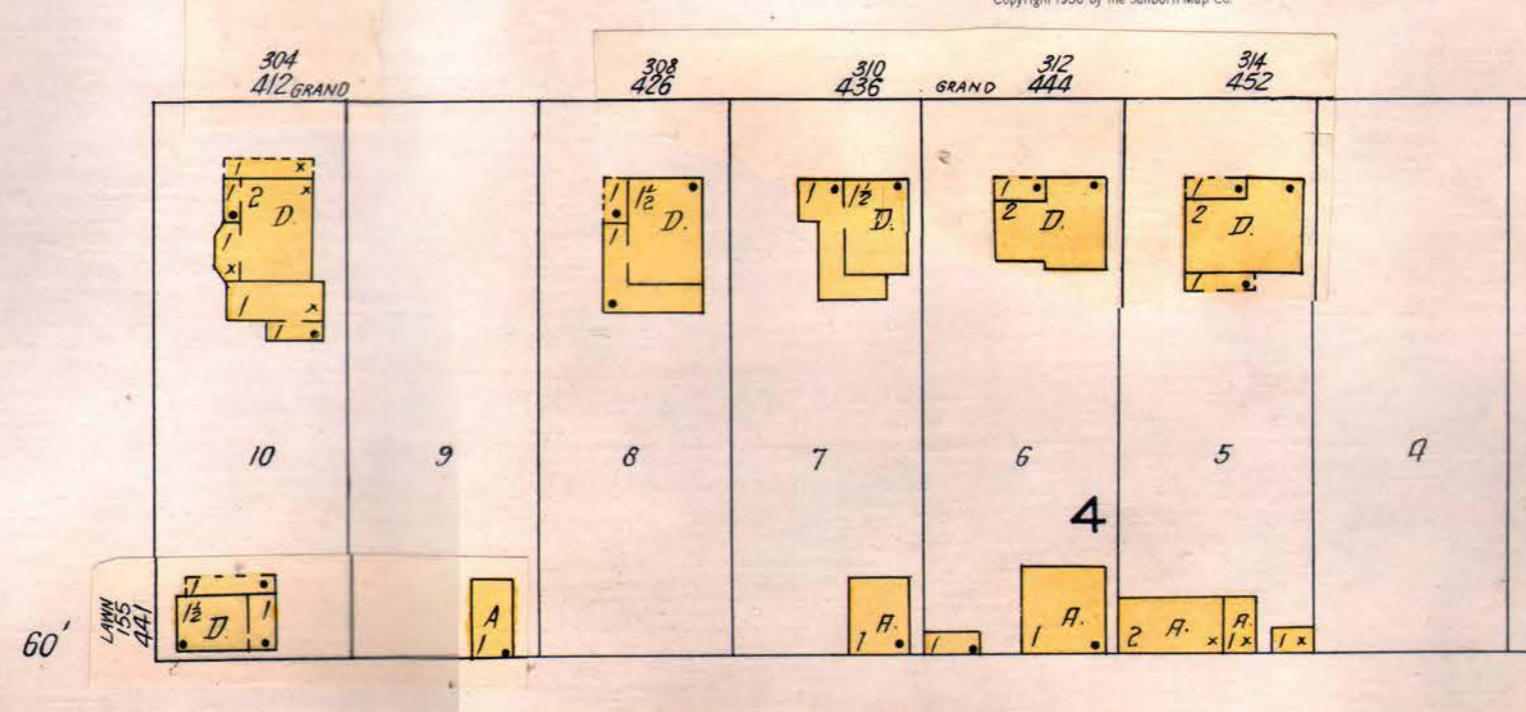
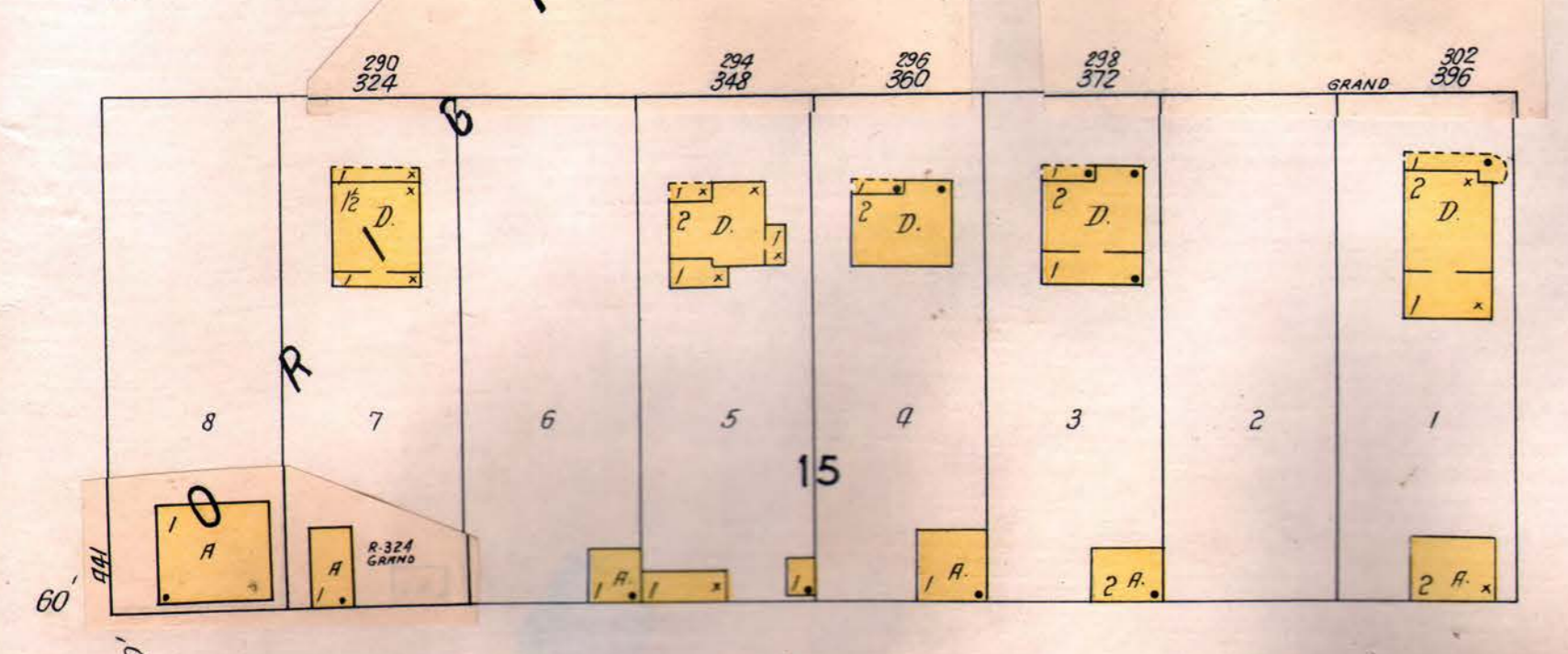
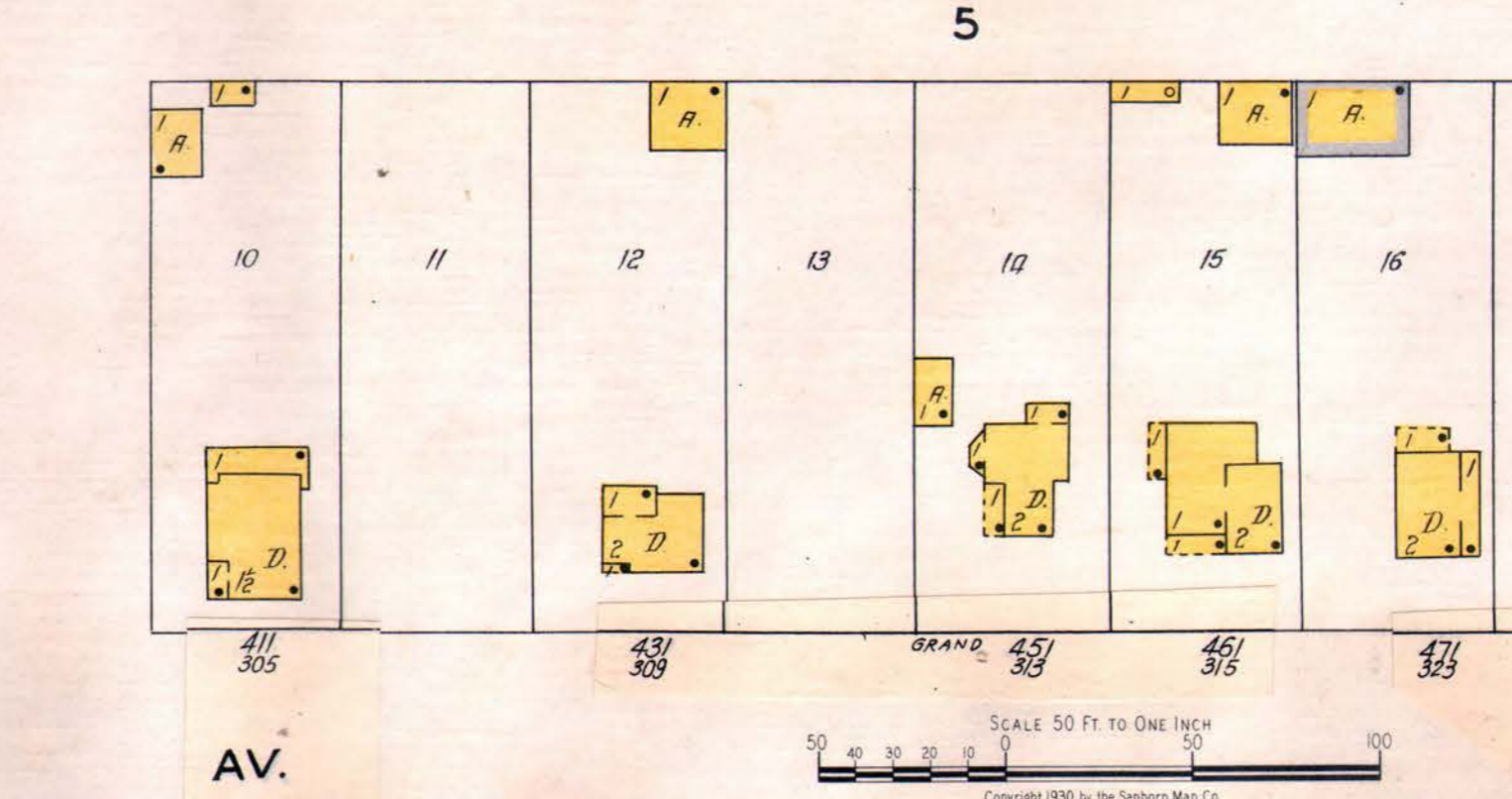
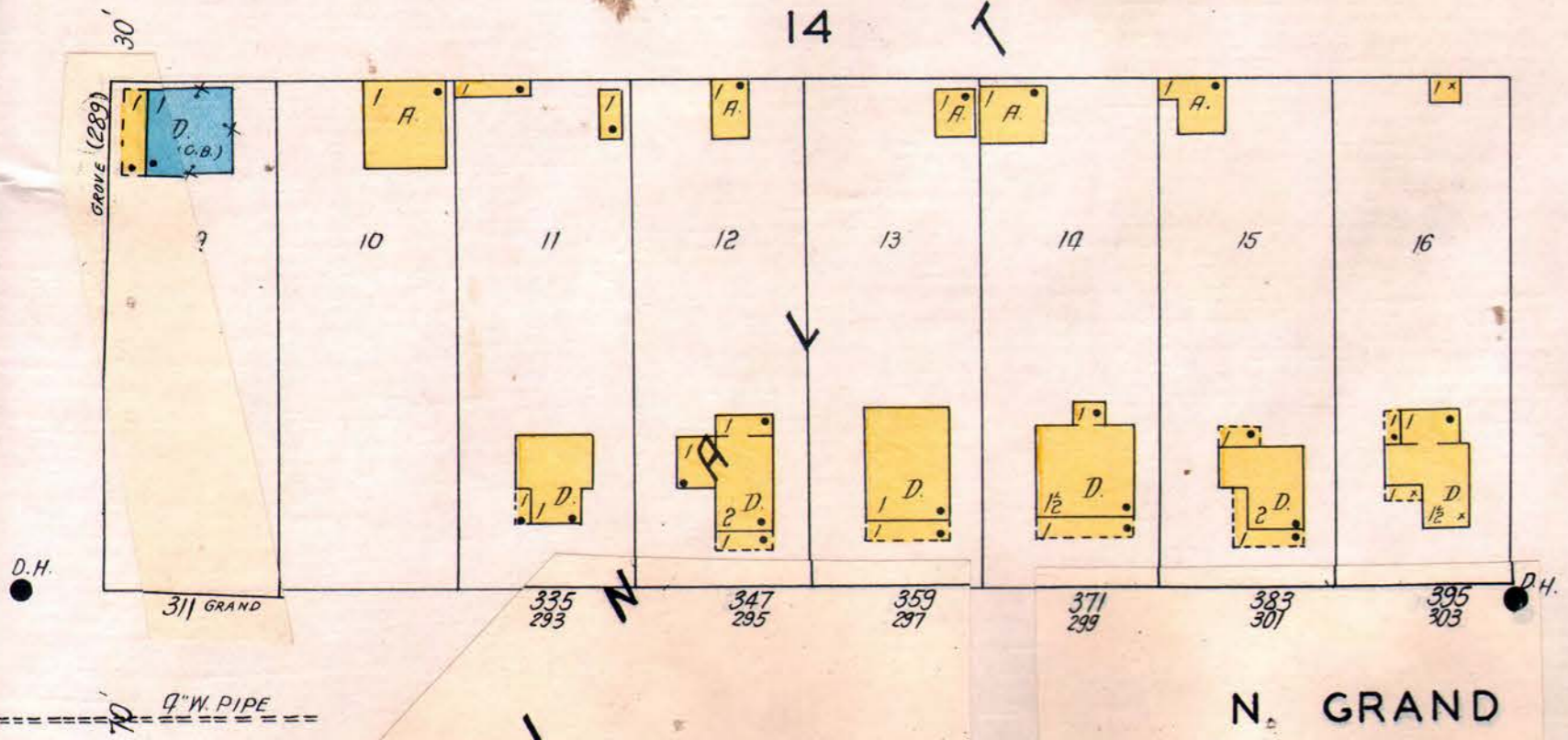
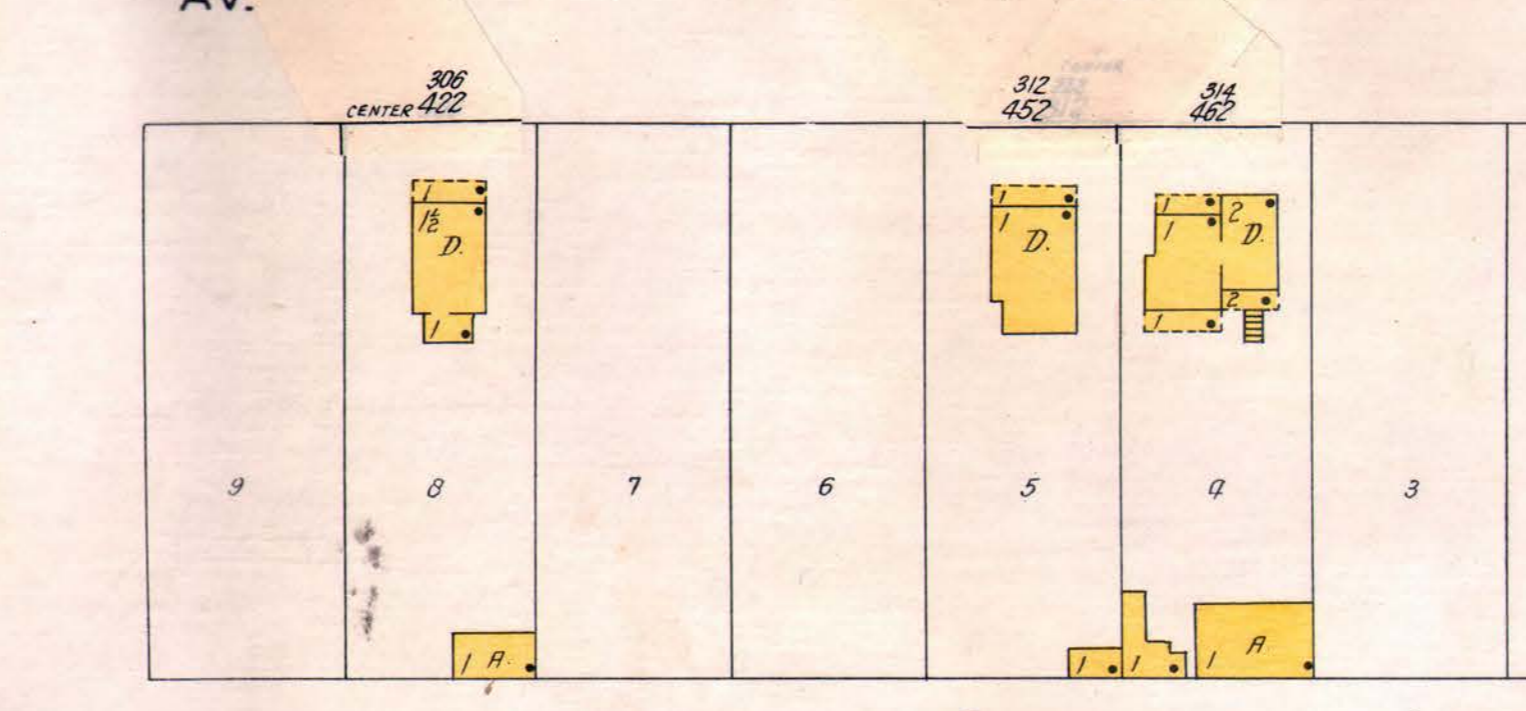
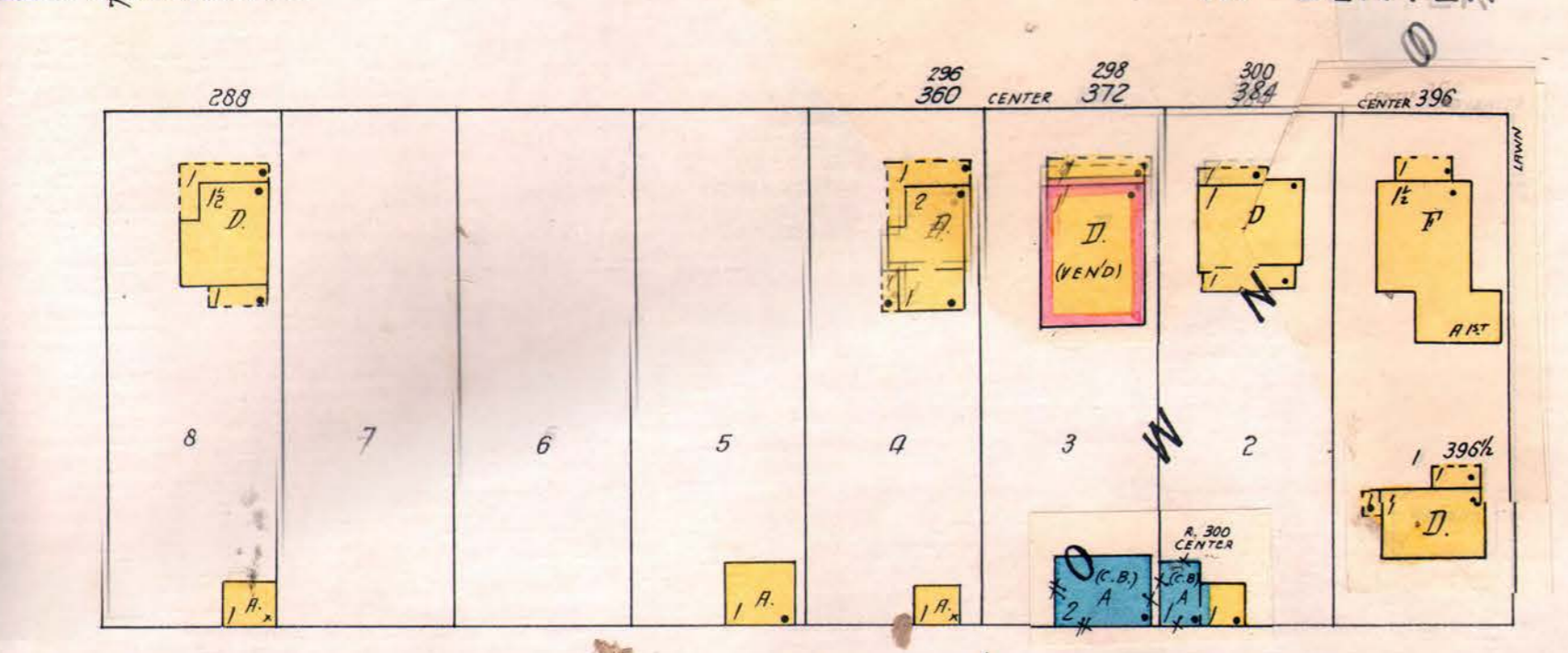
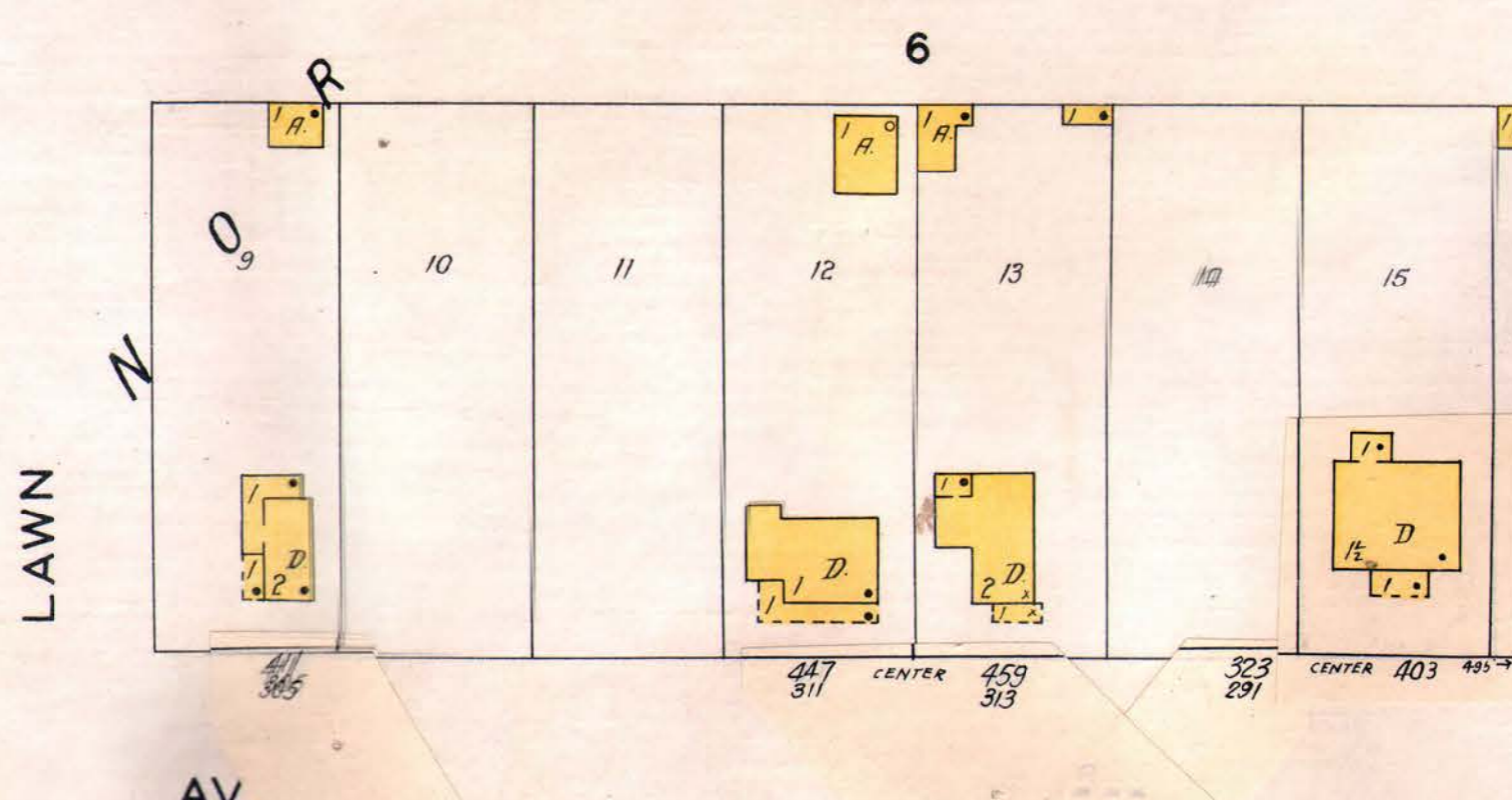
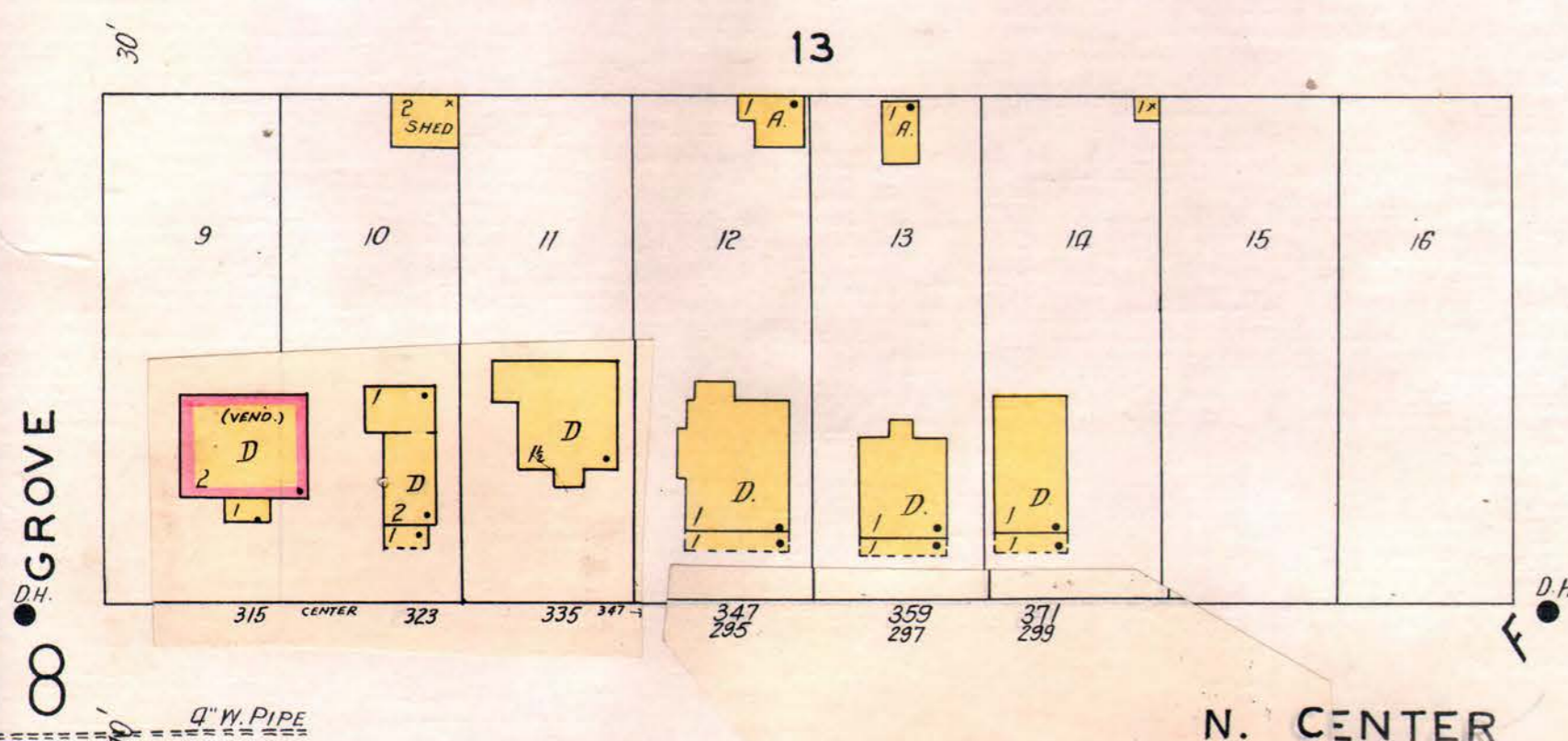
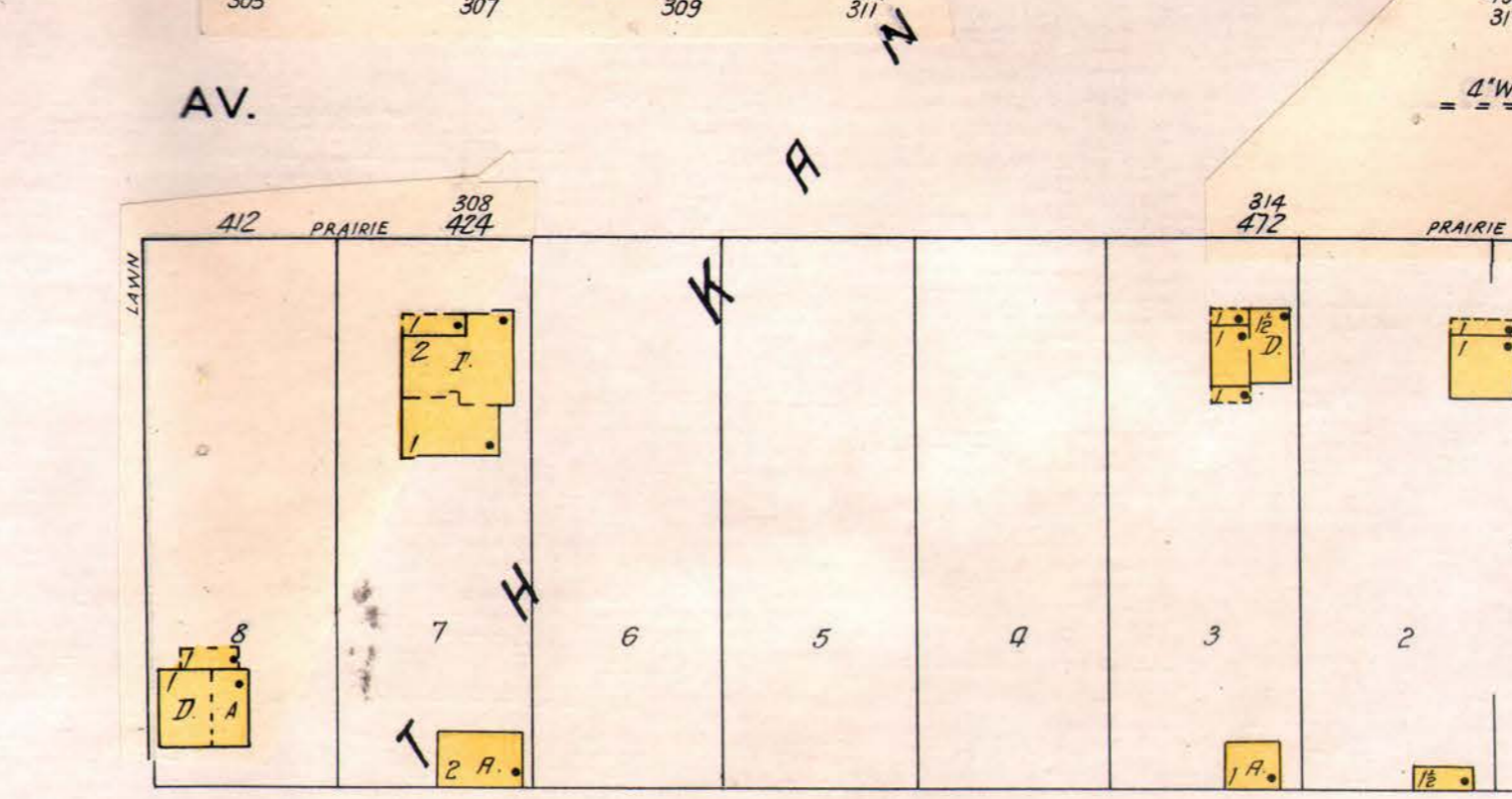
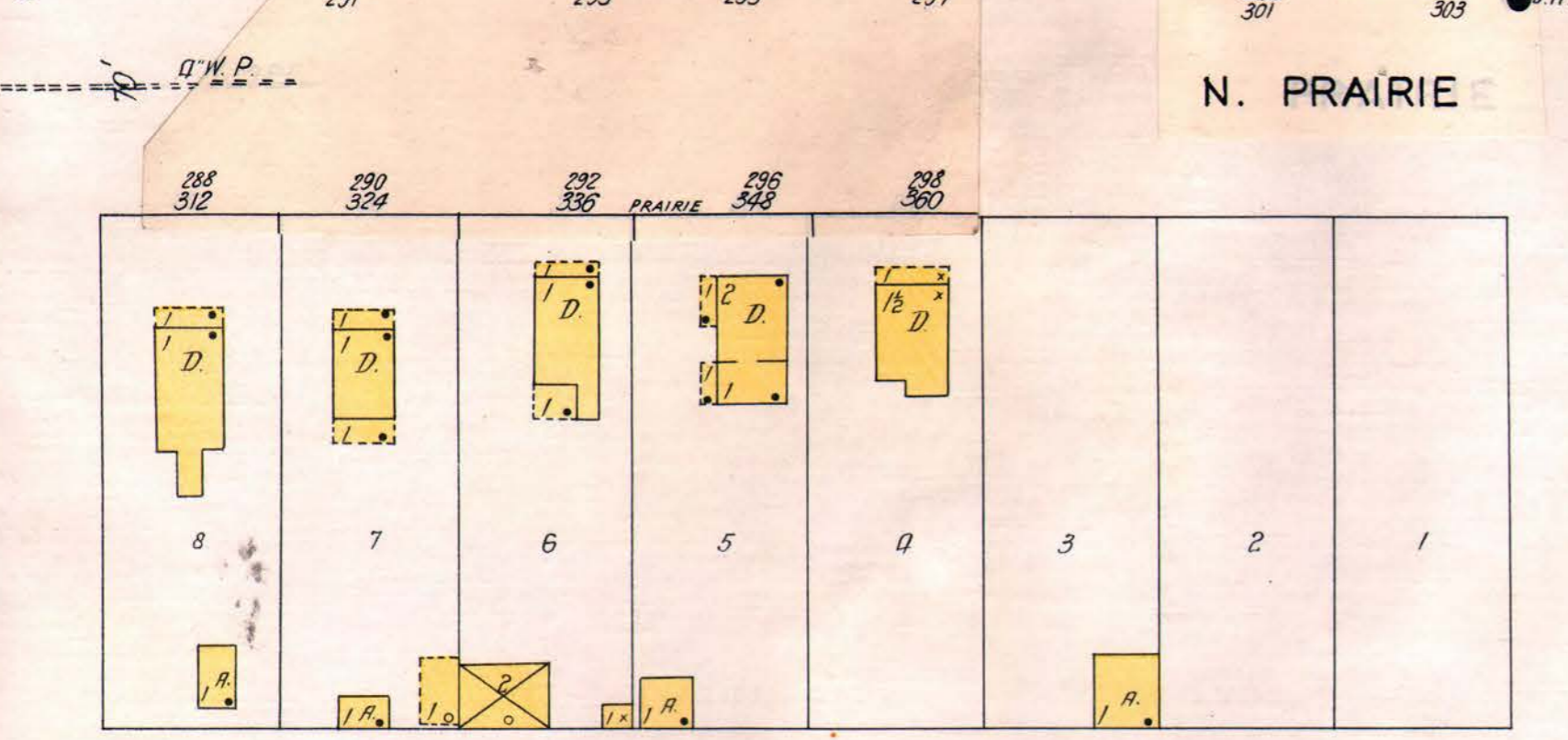
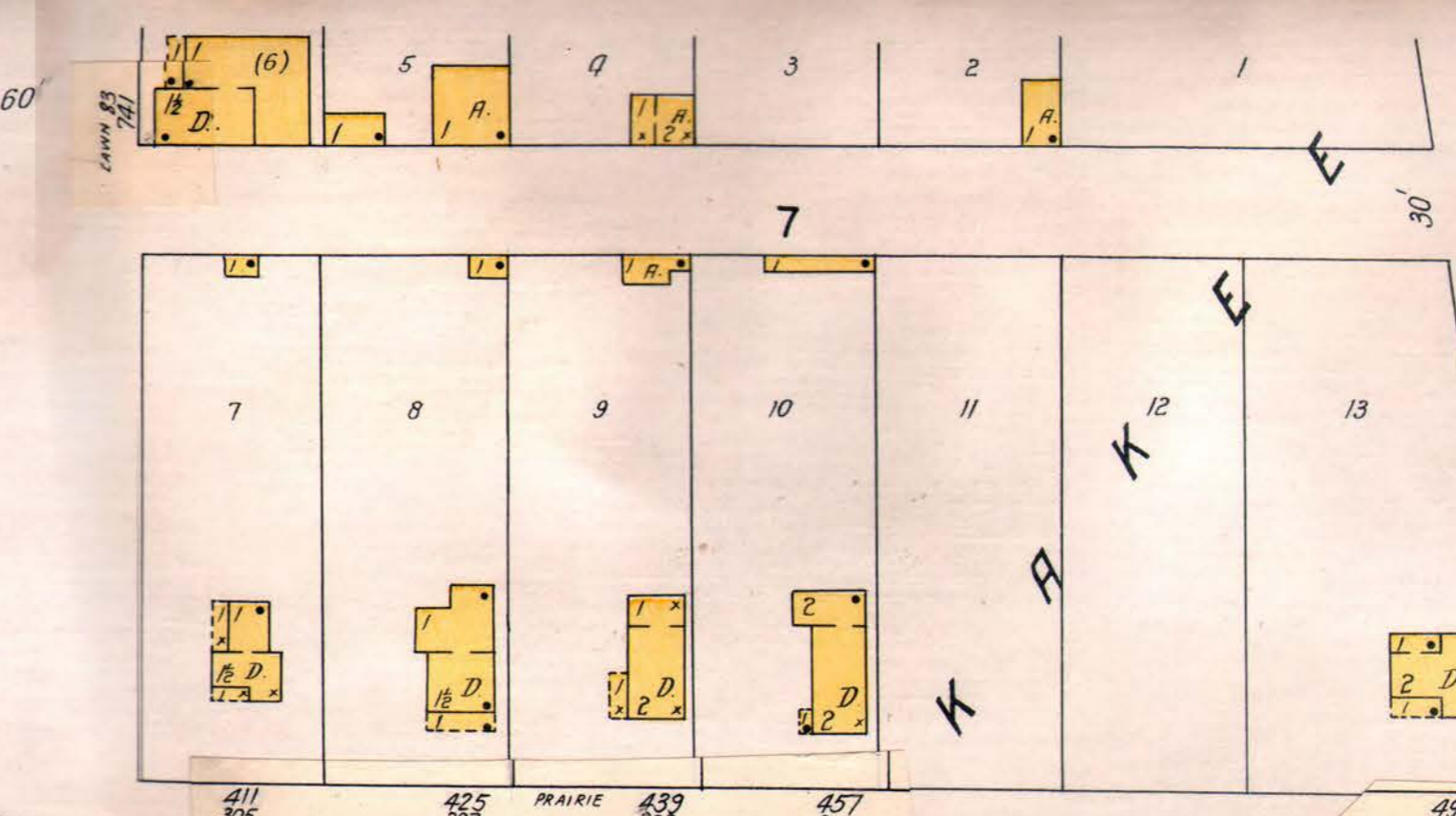
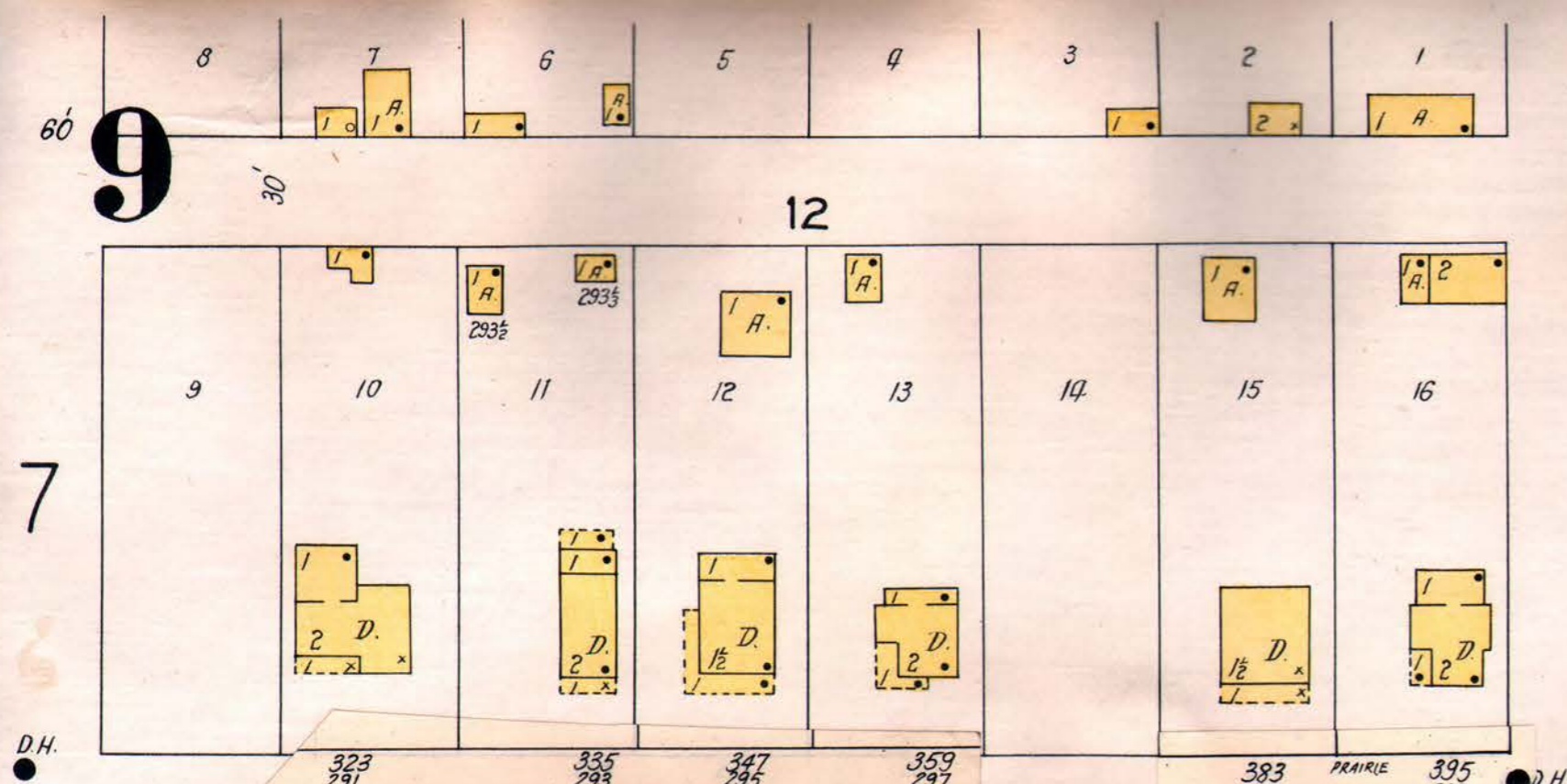
AV.

SCALE 50 FT. TO ONE INCH

Copyright 1930 by the Sanborn Map Co.

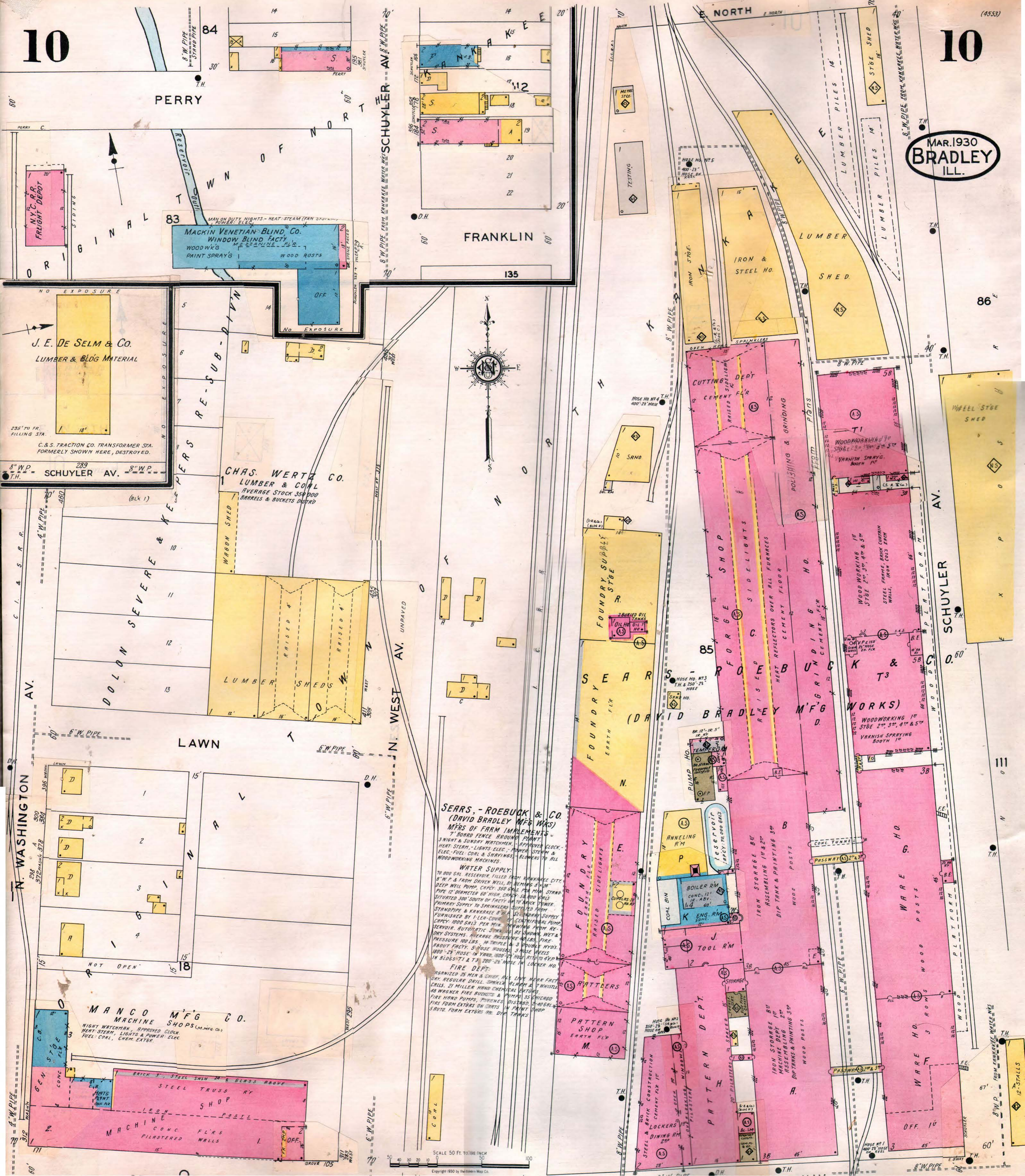


MAR. 1930  
**BRADLEY**  
ILL.



SCALE 50 FT. TO ONE INCH  
Copyright 1930 by the Sanborn Map Co.

MAR. 1930  
BRADLEY  
ILL.



**SEARS, - ROEBUCK & CO. (DAVID BRADLEY MFG WORKS)**  
 MFRS OF FARM IMPLEMENTS  
 7' BOARD FENCE AROUND PLANT  
 3 NIGHT & SUNDRY WATCHMEN 1 APPROVER CLOCK  
 HEAT-STEAM, -LIGHTS ELEC. - POWER STEAM & ELEC. - FUEL COAL & SHAVINGS - BLOWERS TO ALL WOODWORKING MACHINES.

**WATER SUPPLY:**  
 70,000 GAL. RESERVOIR, FILLED FROM KANKAKEE CITY, ILL. & FROM DRIVEN WELL, BY BENDING 8" 30' DEEP WELL PUMP. CAPACITY 350 GALS. PER MIN. STAND PIPE 12" DIAMETER 60' HIGH, CAPACITY 50,000 GALS. SITUATED 300' SOUTH OF FACTORY ON TO BRICK TOWER. PRIMARY SUPPLY TO SPRINKLERS SUPPLIED FROM STANDPIPE & KANKAKEE & ILL. SEVERAL SUPPLY CATCHERS 1000 GALS. PER MIN. DRAWING FROM RESERVOIR. AUTOMATIC STOP VALVES AS SHOWN. WET & DRY SYSTEMS. VARIANCE PRESSURE VALVES, FIRE PRESSURE 100 LBS. 48 TRIBLE HYD'S. ABOUT FACTY. 5 HOSE HOUSES, 3 HOSE REELS 1000'-24" HOSE IN YARD, 1000'-24" HOSE ATTACHED TO 4" W. PIPE IN BLDGS T1 & T3. 200'-24" HOSE IN LONGER HO.

**FIRE DEPT.:**  
 ORGANIZED 25 MEN & CHIEF. ALL LIVE NEAR FACTY. ONE REGULAR DRILL. SIGNALS ALARM & WHISTLES. 48 WAGNER FIRE BUCKETS & PUMPS 35 CHICAGO FIRE HAND PUMPS. PRIMENES DISTARD. 2-AUGAL. 5 AUTO. FORM EXTORS. 100' DIA. TANKS.